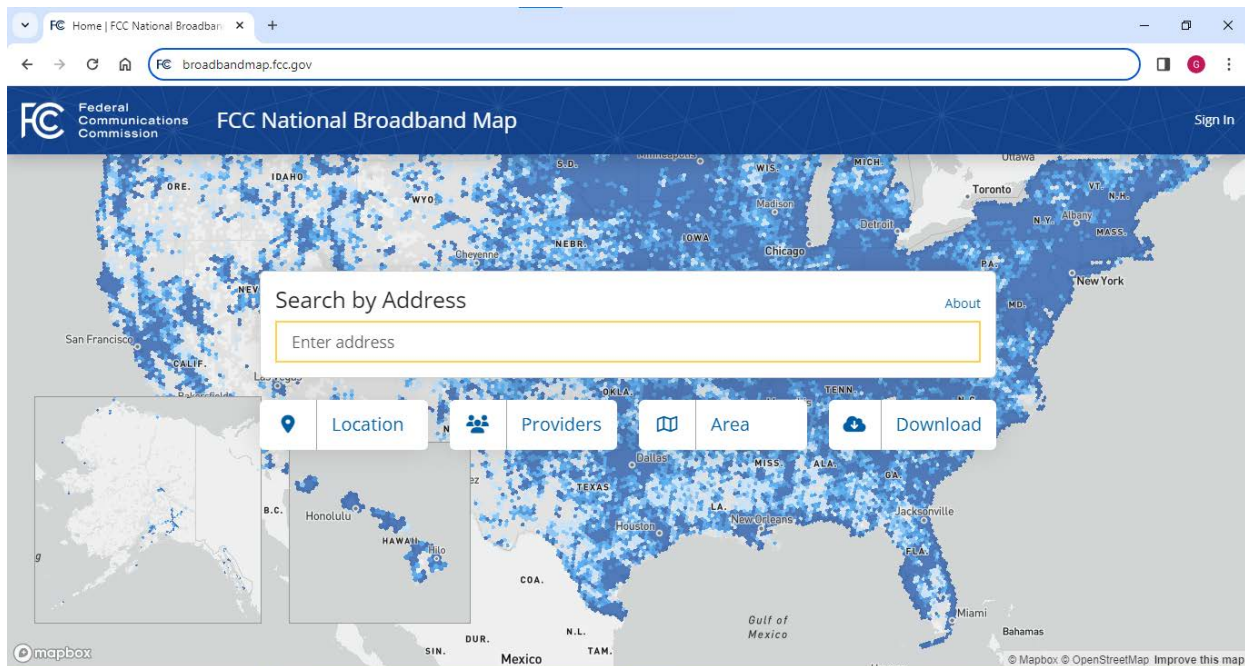


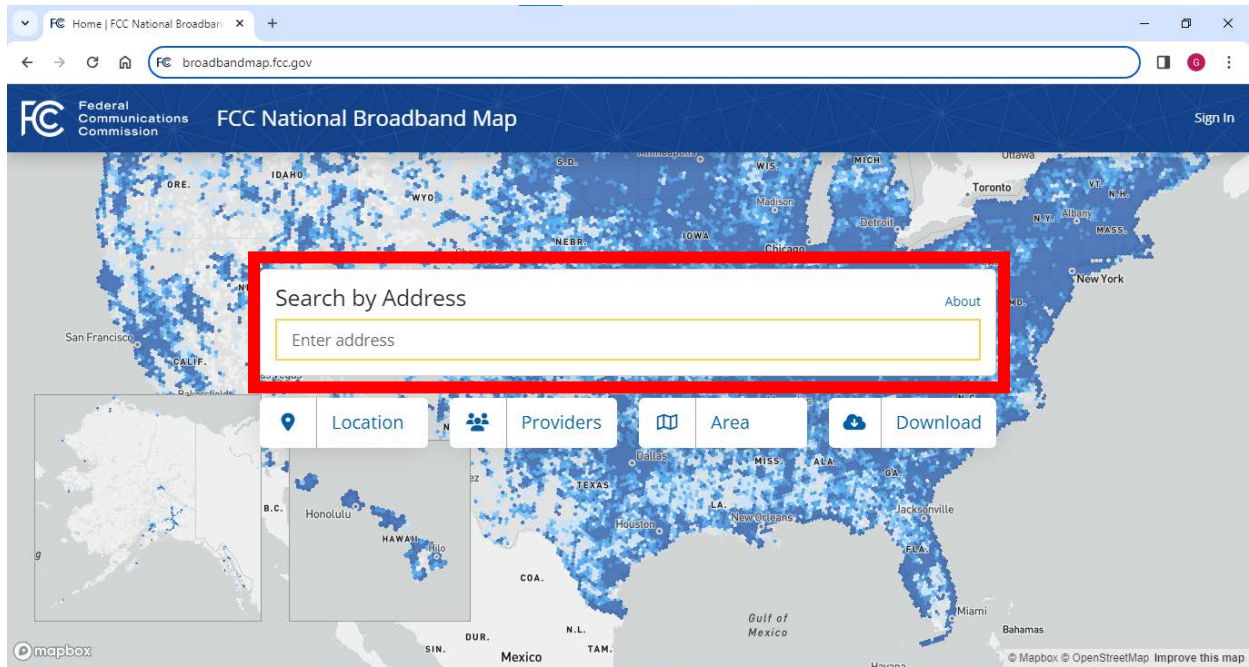
Missing Location on the Arkansas State Broadband Map | Instructions

To challenge a missing location on the Arkansas State Broadband Map, you must complete a challenge called an “FCC Fabric Challenge.” To file an “FCC Fabric Challenge,” please follow the instructions below:

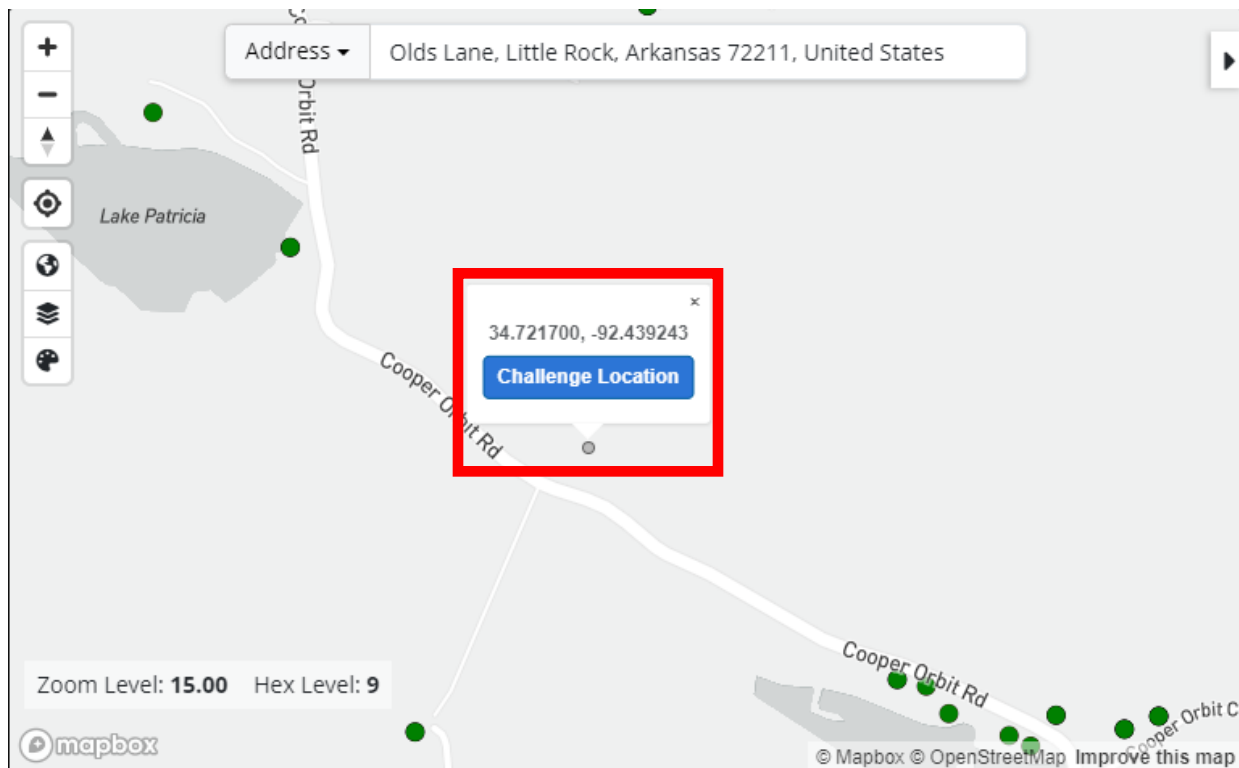
1. Visit the FCC mapping website: broadbandmap.fcc.gov.



2. Enter the address of your location in the “Search by Address” bar.



3. The mapping system should direct you to a location in close proximity to the address you entered. If it does not, you should move the map around until you find the area of the missing location you are attempting to challenge. Before you click the mouse, be sure to confirm there is no location “dot” on the map where you are clicking. **Place the mouse over the location, and click.** A “Challenge Location” box should appear. **Click “Challenge Location.”**



Naturally connected.

- 4. Fill out the required information**, including your name, email, address of the location, building type, description of the location, and supporting documentation (for example, utility bill with address and a screenshot of the location from Google Maps satellite view showing the building). You must scroll down to fill in all required fields. **Check the box** to certify your statement, and **click “Submit.”**

Location Challenge ×

All fields required unless marked optional.


Contact

Name

Email Phone Number *(optional)*

Challenge Type

Category



Latitude	Longitude
34.721700	-92.439243

- 5.** Your “FCC Fabric Challenge” is now in the system. You should receive email communication from the FCC regarding the status of this challenge.

Please note, the challenge process is not instant. Once your challenge is approved by the FCC, your location will show up on the Arkansas State Broadband Map during the next available data update. These updates occur twice a year.