



ARConnect
The Arkansas State Broadband Office

Arkansas BEAD Program Provisionally Awarded Projects Tranche 1

The Arkansas State Broadband Office

Table of Contents

Content	Page
Summary of All Provisionally Awarded Projects	3
Tranche 1 Internet Service Provider Provisional Award Details for Consideration	3
Summary of Tranche 1 Provisional Awards by State Legislative District	4
Arkansas BEAD Program - Broadband Project Areas	8
Amazon Kuiper Commercial Services LLC	9
AT&T	34
Brightspeed	39
C & L Broadband Connect, LLC	52
CG Computer Works LLC	53
Clay County Connect, Inc	68
Comcast Cable Communications, LLC	71
Decatur Telephone Company	74
Northern Arkansas Telephone Company	75
OzarksGo	76
Resound Networks	77
Space Exploration Technologies Corp.	111
Texhoma Fiber LLC	176
WEHCO Video, Inc	177
Windstream Arkansas LLC	184

Summary of All Provisionally Awarded Projects¹

Total BEAD Provisional Awards:	\$302,512,909.20
Total BEAD Provisional Awards – Tranche 1:	\$126,100,472.30
Average Grant Cost per BSL:	\$3,818.26
Broadband-Serviceable Locations (BSLs) Included:	79,228
Percent of BEAD-Eligible Locations Included:	100%

For this tranche, ASBO provides for the Committee’s consideration 15 provisionally selected internet service providers (ISPs), serving **51,566 locations** with a total requested grant amount of **\$126.1 million**.

Additional provisional awards will be presented for consideration at future Committee meetings.

Tranche 1 Internet Service Provider Provisional Award Details for Consideration

Provisional awards from 15 broadband internet service providers are before the Committee for consideration.

Internet Service Provider	Technology	# BSLs	Total Cost of Project	Requested Grant Amount	Committed Match Amount	Grant Cost Per BSL
Amazon Kuiper Commercial Services LLC	LEO Satellite	1,734	\$2,358,192.12	\$1,768,644.09	\$589,548.03	\$1,019.98
AT&T	Fiber	213	\$6,574,140.44	\$2,153,840.81	\$4,420,299.63	\$10,111.93
Brightspeed	Fiber	13,790	\$65,760,301.20	\$26,279,777.31	\$39,480,523.89	\$1,905.71
C & L Broadband Connect, LLC	Fiber	85	\$2,995,073.99	\$965,963.76	\$2,029,110.23	\$11,364.28
CG Computer Works LLC	Fiber	9,786	\$70,363,348.79	\$14,678,523.96	\$55,684,824.83	\$1,499.95
Clay County Connect, Inc	Fiber	140	\$628,743.88	\$368,885.76	\$259,858.12	\$2,634.90
Comcast Cable Communications, LLC	Fiber	3,219	\$37,695,352.54	\$21,894,431.38	\$15,800,921.16	\$6,801.63
Decatur Telephone Company	Fiber	275	\$1,789,963.67	\$1,342,472.75	\$447,490.92	\$4,881.72
Northern Arkansas Telephone Company	Fiber	1,436	\$18,804,847.59	\$12,762,544.58	\$6,042,303.01	\$8,887.57
OzarksGo	Fiber	322	\$2,860,185.84	\$2,125,562.50	\$734,623.34	\$6,601.13
Resound Networks	FW	5,485	\$6,988,560.67	\$5,241,420.51	\$1,747,140.16	\$955.59
Space Exploration Technologies Corp.	LEO Satellite	11,168	\$32,716,711.11	\$8,506,344.88	\$24,210,366.23	\$761.67
Texhoma Fiber LLC	Fiber	1,688	\$26,082,280.96	\$19,410,312.00	\$6,671,968.96	\$11,499.00
WEHCO Video, Inc	Fiber	832	\$4,789,721.35	\$3,592,290.76	\$1,197,430.59	\$4,317.66
Windstream Arkansas LLC	Fiber	1,393	\$6,679,278.33	\$5,009,457.25	\$1,669,821.08	\$3,596.16
<i>Totals</i>		<i>51,556</i>	<i>\$287,086,702.48</i>	<i>\$126,100,472.30</i>	<i>\$160,986,230.18</i>	<i>\$2,445.42</i>

¹ Summary of all provisional awards includes re-awarded locations due to provider withdrawals pending NTIA and NIST approval

Summary of Tranche 1 Provisional Awards by State Legislative District

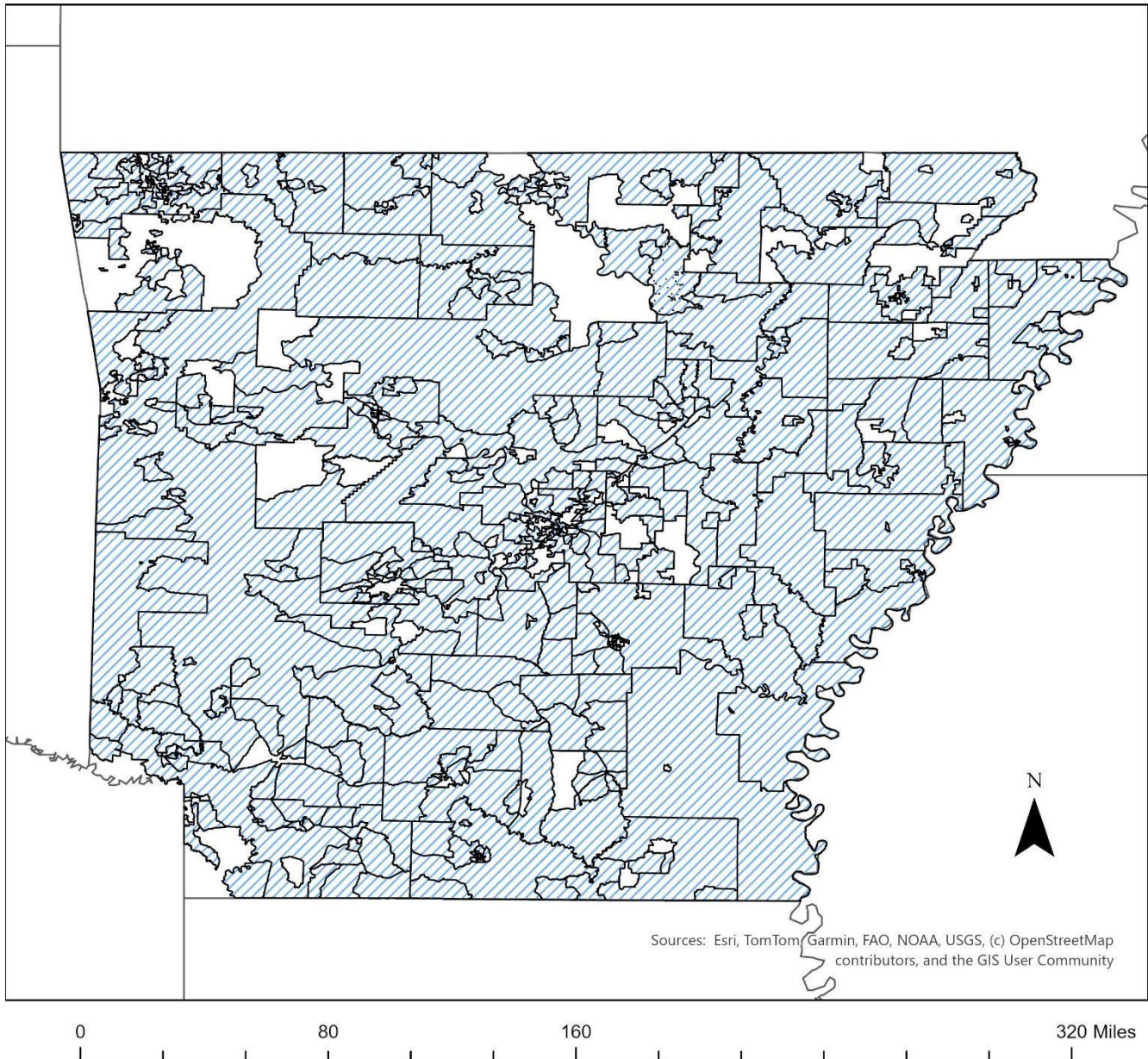
House District	State Representative	# Locations	Total Grant Funding
1	Jeremy Wooldridge	106	\$236,588.35
2	Trey Steimel	786	\$905,758.87
3	Stetson Painter	58	\$10,956.48
4	Jason Nazarenko	1,572	\$12,839,527.16
7	Brit McKenzie	3,570	\$4,491,348.34
8	Austin McCollum	815	\$1,369,679.60
9	Diana Gonzales Worthen	2	\$1,200.00
10	Mindy McAlindon	180	\$244,314.12
11	Rebecca Burkes	136	\$100,685.26
12	Hope Hendren Duke	901	\$1,541,784.49
13	R. Scott Richardson	43	\$56,362.63
14	Nick Burkes	252	\$500,324.72
15	John P. Carr	28	\$19,052.16
16	Kendon Underwood	463	\$848,369.22
17	Randy Torres	1,445	\$4,365,082.87
18	Robin Lundstrum	7	\$4,651.44
19	Steve Unger	3	\$2,250.00
21	Nicole Clowney	12	\$8,350.00
22	David Whitaker	6	\$6,750.72
23	Kendra Moore	24	\$30,949.96
24	Brad Hall	158	\$224,154.99
25	Chad Puryear	296	\$325,109.17
26	James Eaton	399	\$779,417.31
27	Steven Walker	429	\$361,673.86
28	Bart Schulz	741	\$740,181.38
29	Rick McClure	165	\$198,092.80
30	Fran Cavanaugh	144	\$138,407.09
31	Jimmy Gazaway	13	\$9,600.00
32	Jack Ladyman	71	\$71,476.36
33	Jon Milligan	595	\$560,988.99
34	Joey Carr	503	\$473,079.96
35	Jessie McGruder	177	\$164,342.14
36	Johnny Rye	92	\$89,565.05
37	Steve Hollowell	334	\$309,932.09

House District	State Representative	# Locations	Total Grant Funding
38	Dwight Tosh	253	\$239,418.09
39	Wayne Long	2,342	\$4,456,246.89
40	Shad Pearce	1,447	\$2,171,218.20
41	Alyssa Brown	693	\$522,204.96
42	Stephen Meeks	2,373	\$3,075,800.30
43	Rick Beck	1,159	\$2,809,181.36
44	Stan Berry	2,275	\$3,274,205.20
45	Aaron Pilkington	397	\$726,841.68
46	Jon S. Eubanks	553	\$1,035,951.96
47	Lee Johnson	201	\$170,590.21
48	Ryan A. Rose	36	\$26,875.20
49	Jay Richardson	13	\$51,755.76
50	Zack Gramlich	76	\$89,850.00
51	Cindy Crawford	37	\$35,269.44
52	Marcus Richmond	3,068	\$4,869,302.91
53	Matt Duffield	197	\$610,680.92
54	Mary Bentley	1,460	\$1,439,173.25
55	Matt Brown	50	\$18,618.00
56	Steve Magie	579	\$221,825.07
57	Cameron Cooper	1,600	\$3,059,389.38
58	Les Eaves	60	\$90,319.60
59	Jim Wooten	692	\$823,487.21
60	Roger Lynch	438	\$692,839.42
61	Jeremiah Moore	1,275	\$2,721,385.42
62	Mark McElroy	629	\$671,672.00
63	Lincoln Barnett	196	\$176,615.33
64	Ken Ferguson	173	\$427,931.15
65	Glenn Barnes	429	\$909,833.13
66	Mark W. Perry	244	\$524,044.84
67	Karilyn Brown	9	\$7,124.80
68	Brian Evans	89	\$149,194.71
69	David Ray	1,471	\$1,179,979.78
70	<i>Vacant (as of 1/8/26)</i>	25	\$53,819.80
71	Brandon Achor	117	\$287,391.69
72	Tracy Steele	45	\$153,162.05
73	Andrew Collins	63	\$191,059.64

House District	State Representative	# Locations	Total Grant Funding
74	Tippi McCullough	10	\$27,182.94
75	Ashley Hudson	60	\$146,693.42
76	Joy Springer	28	\$111,295.94
77	Fred Allen	35	\$106,344.93
78	Keith Brooks	919	\$2,806,366.20
79	Tara Shephard	14	\$63,507.10
80	Denise Ennett	203	\$511,757.79
81	RJ Hawk	29	\$21,770.88
82	Tony Furman	17	\$11,702.16
83	Paul Childress	86	\$64,561.92
84	Les Warren	526	\$3,046,938.01
85	Richard McGrew	2,476	\$17,938,357.20
86	John Maddox	2,559	\$19,465,931.80
87	DeAnn Vaught	833	\$1,769,321.18
88	Dolly Henley	269	\$207,868.14
89	Justin Gonzales	936	\$2,256,127.76
90	Richard Womack	334	\$709,184.31
91	Bruce Cozart	61	\$269,659.30
92	Julie Mayberry	325	\$425,647.90
93	Mike Holcomb	371	\$1,168,965.33
94	Jeffrey Wardlaw	63	\$63,739.54
95	Howard M. Beaty, Jr.	157	\$153,272.16
96	Sonia Eubanks Barker	444	\$1,203,434.01
97	Matthew J. Shepherd	272	\$1,120,273.80
98	Wade Andrews	747	\$1,142,136.26
99	Lane Jean	424	\$1,233,159.37
100	Carol Dalby	68	\$55,010.35

Senate District	State Senator	# Locations	Total Grant Funding
1	Ben Gilmore	546	\$1,999,345.94
2	Matt Stone	1,108	\$2,022,550.16
3	Steve Crowell	1,767	\$4,384,191.04
4	Jimmy Hickey, Jr	1,065	\$1,950,108.30
5	Terry Rice	6,839	\$25,611,857.60
6	Matt McKee	3,156	\$19,908,632.68
7	Alan Clark	903	\$2,615,144.87
8	Stephanie Flowers	1,487	\$2,591,225.38
9	Reginald Murdock	735	\$750,010.43
10	Ronald Caldwell	1,872	\$3,544,473.08
11	Ricky Hill	192	\$335,934.75
12	Jamie Scott	475	\$1,149,281.01
13	Jane English	179	\$409,903.83
14	Clarke Tucker	42	\$73,514.03
15	Fredrick J. Love	71	\$276,844.62
16	Kim Hammer	454	\$931,234.14
17	Mark Johnson	1,236	\$2,456,477.90
18	Jonathan Dismang	4,445	\$7,784,902.98
19	David Wallace	1,392	\$1,308,178.83
20	Dan Sullivan	272	\$274,992.36
21	Blake Johnson	222	\$417,978.23
22	John Payton	2,429	\$2,616,031.17
23	Scott Flippo	2,118	\$13,169,474.78
24	Missy Irvin	5,056	\$5,862,492.57
25	Breanne Davis	3,736	\$6,912,863.89
26	<i>Vacant (as of 1/8/26)</i>	1,218	\$2,372,230.30
27	Justin Boyd	119	\$163,976.64
28	Bryan King	52	\$38,585.28
29	Jim Petty	505	\$601,633.56
30	Greg Leding	14	\$11,550.72
31	Clint Penzo	12	\$7,950.00
32	Joshua Bryant	4,293	\$5,591,923.29
33	Bart Hester	1,144	\$2,349,885.38
34	Jim Dotson	894	\$1,289,045.01
35	Tyler Dees	1,508	\$4,310,051.89

Arkansas BEAD Program Broadband Project Areas



Sources: Esri, TomTom, Garmin, FAO, NOAA, USGS, (c) OpenStreetMap contributors, and the GIS User Community

 Project Area Footprint (PAF)

Project Area Footprint (PAF) ID: 015

Selected ISP: **Amazon Kuiper Commercial Services LLC**

Number of BSLs: **12**

Grant Cost per BSL: **\$1,620.00**

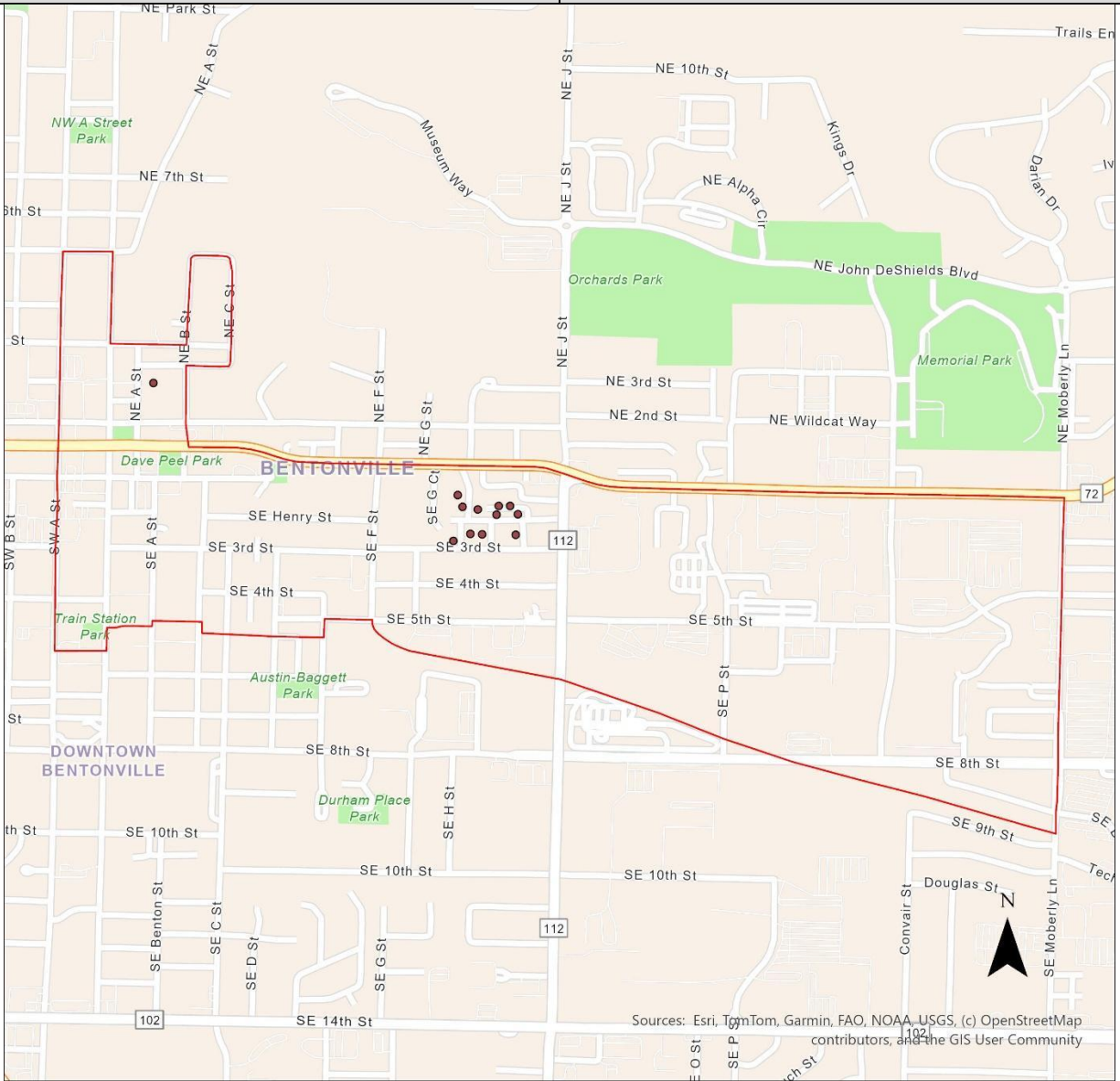
Technology: **LEO Satellite**

Total Cost of Project: **\$25,920.00**

Requested Grant Amount: **\$19,440.00**

Committed Match Amount: **\$6,480.00**

Legislative Districts: **H10, S34**



0 0.91 1.82 Miles

- PAF015_Locations
- ▭ PAF_015_Boundary

Project Area Footprint (PAF) ID: 030

Selected ISP: **Amazon Kuiper Commercial Services LLC**

Number of BSLs: **6**

Grant Cost per BSL: **\$2,025.00**

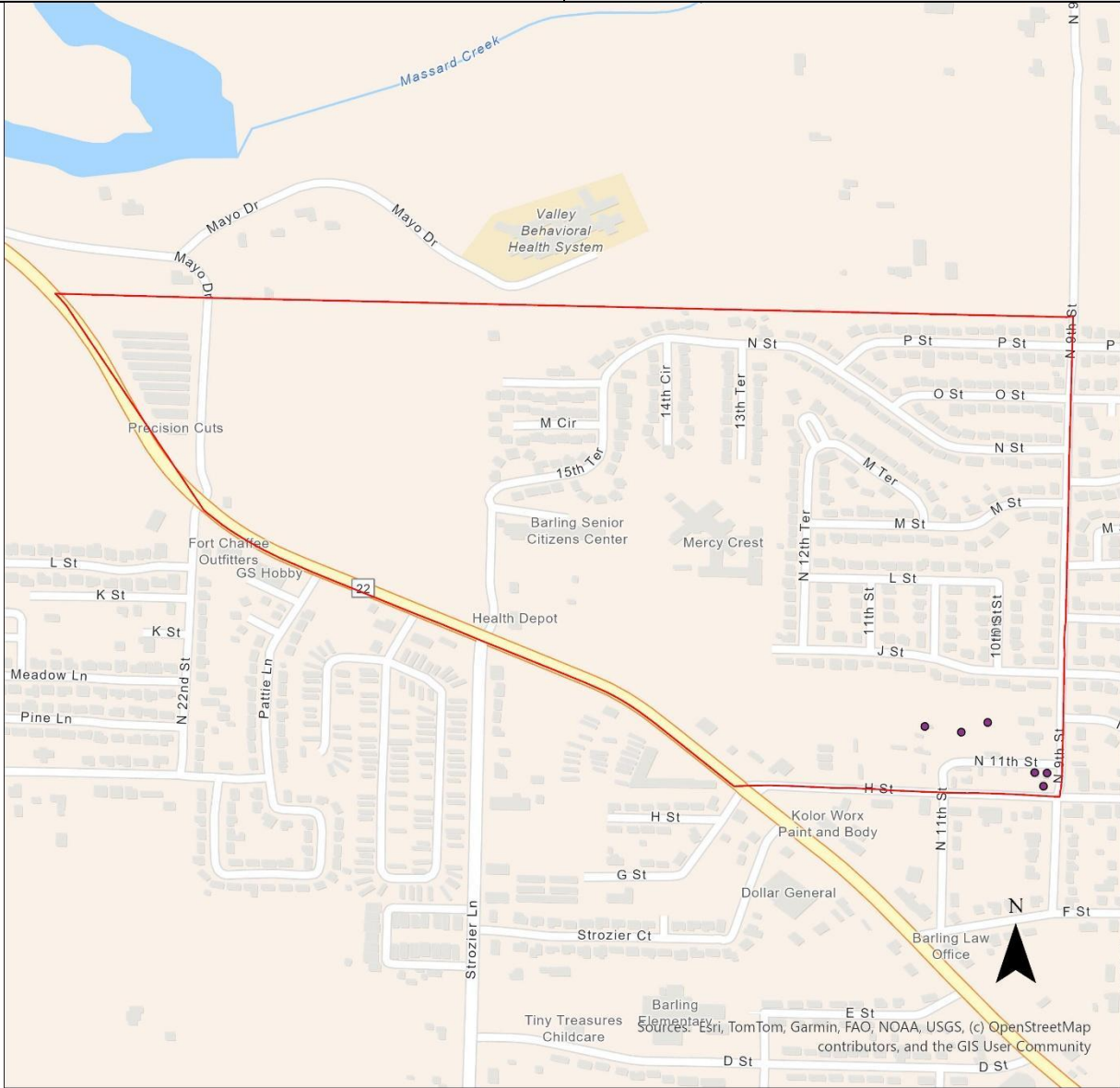
Technology: **LEO Satellite**

Total Cost of Project: **\$16,200.00**

Requested Grant Amount: **\$12,150.00**

Committed Match Amount: **\$4,050.00**

Legislative Districts: **H51, S26**



- PAF030_Locations
- ▭ PAF_030_Boundary

Project Area Footprint (PAF) ID: 033

Selected ISP: **Amazon Kuiper Commercial Services LLC**

Number of BSLs: **2**

Grant Cost per BSL: **\$2,025.00**

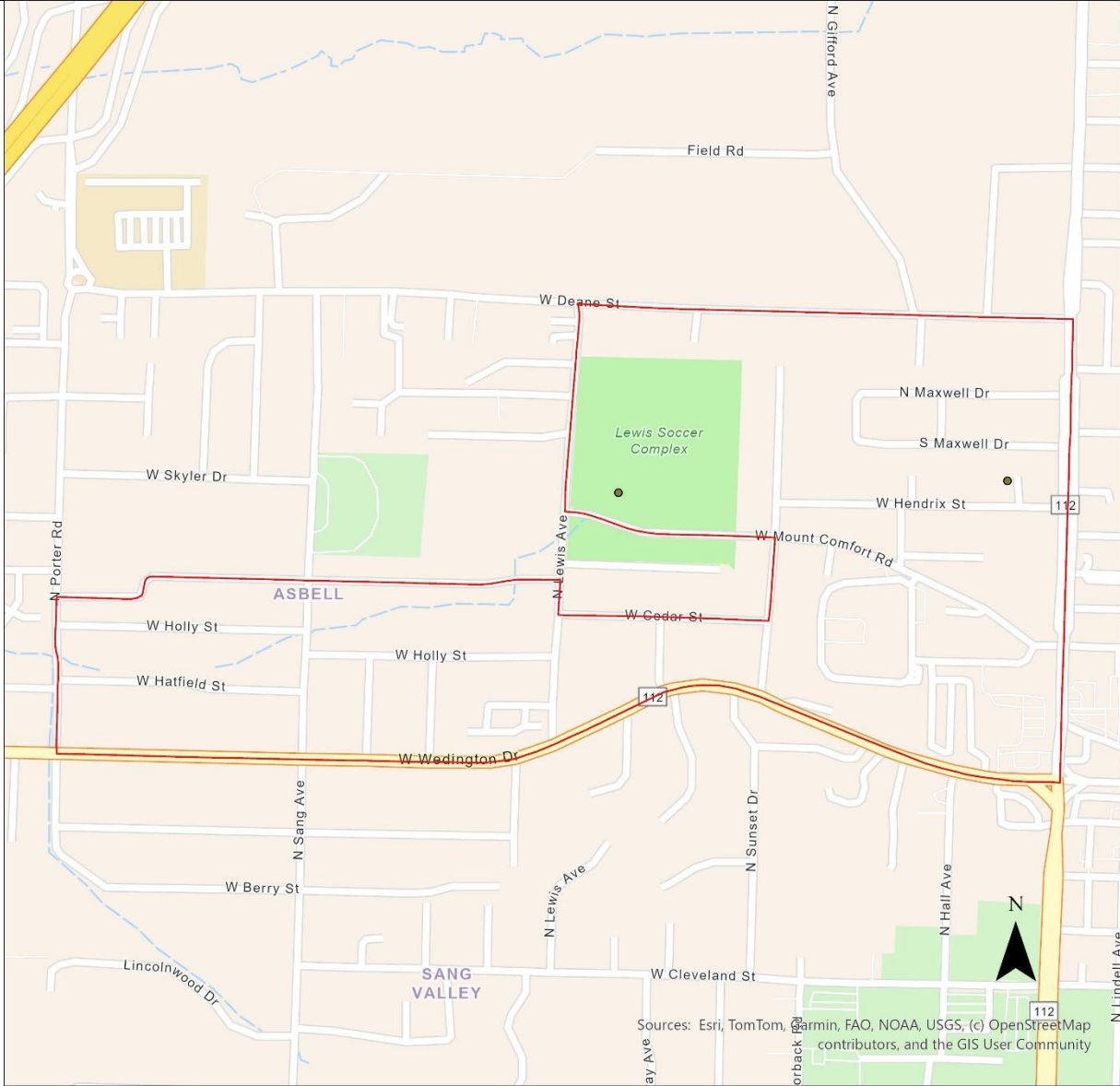
Technology: **LEO Satellite**

Total Cost of Project: **\$5,400.00**

Requested Grant Amount: **\$4,050.00**

Committed Match Amount: **\$1,350.00**

Legislative Districts: **H20, H21, H22, S30**



Project Area Footprint (PAF) ID: 047

Selected ISP: **Amazon Kuiper Commercial Services LLC**

Number of BSLs: **11**

Grant Cost per BSL: **\$761.54**

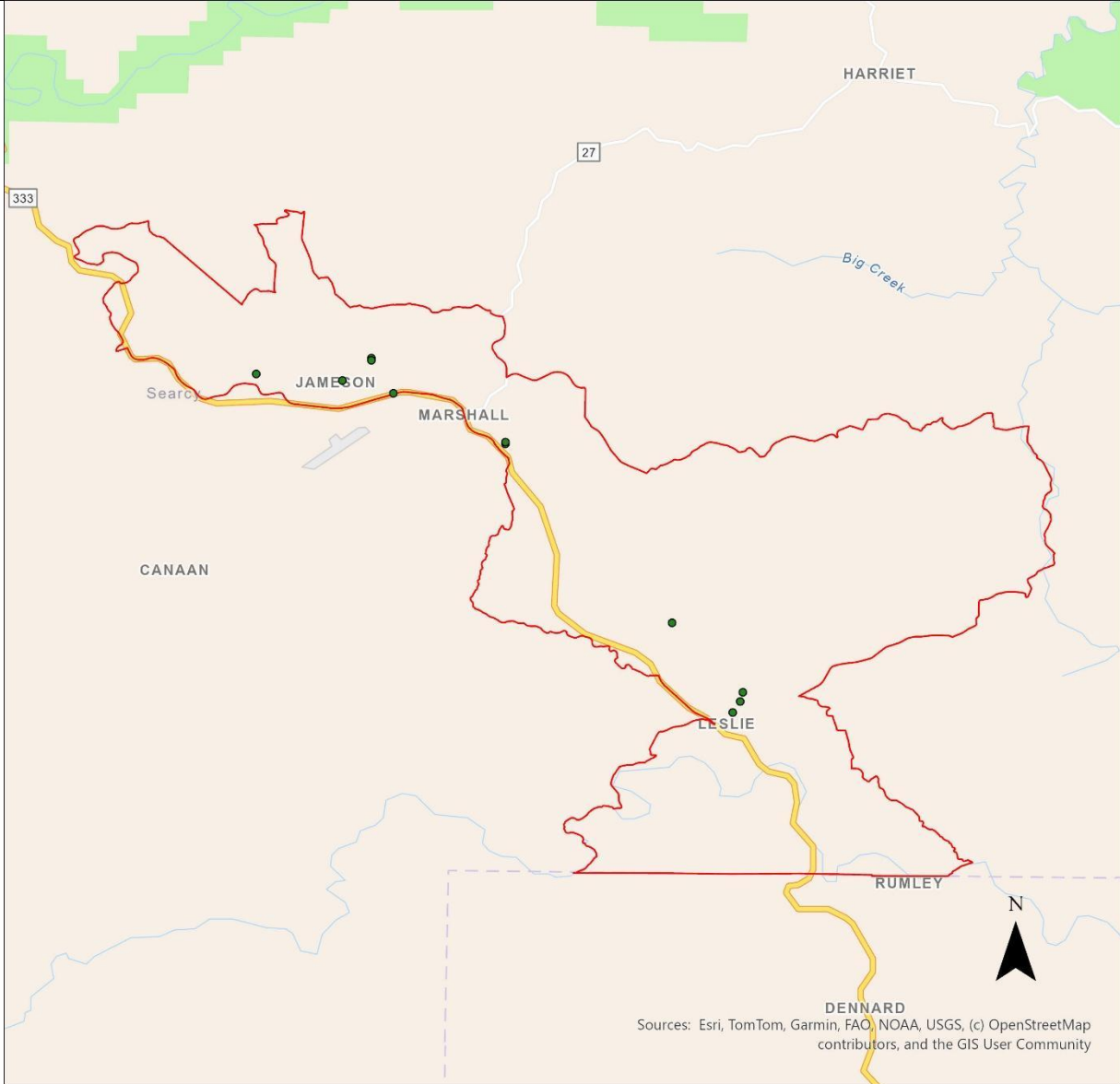
Technology: **LEO Satellite**

Total Cost of Project: **\$11,169.23**

Requested Grant Amount: **\$8,376.92**

Committed Match Amount: **\$2,792.31**

Legislative Districts: **H27, H43, S24**



0 8.66 17.32 Miles

- PAF047_Locations
- PAF_047_Boundary

Project Area Footprint (PAF) ID: 048

Selected ISP: **Amazon Kuiper Commercial Services LLC**

Number of BSLs: **3**

Grant Cost per BSL: **\$1,100.00**

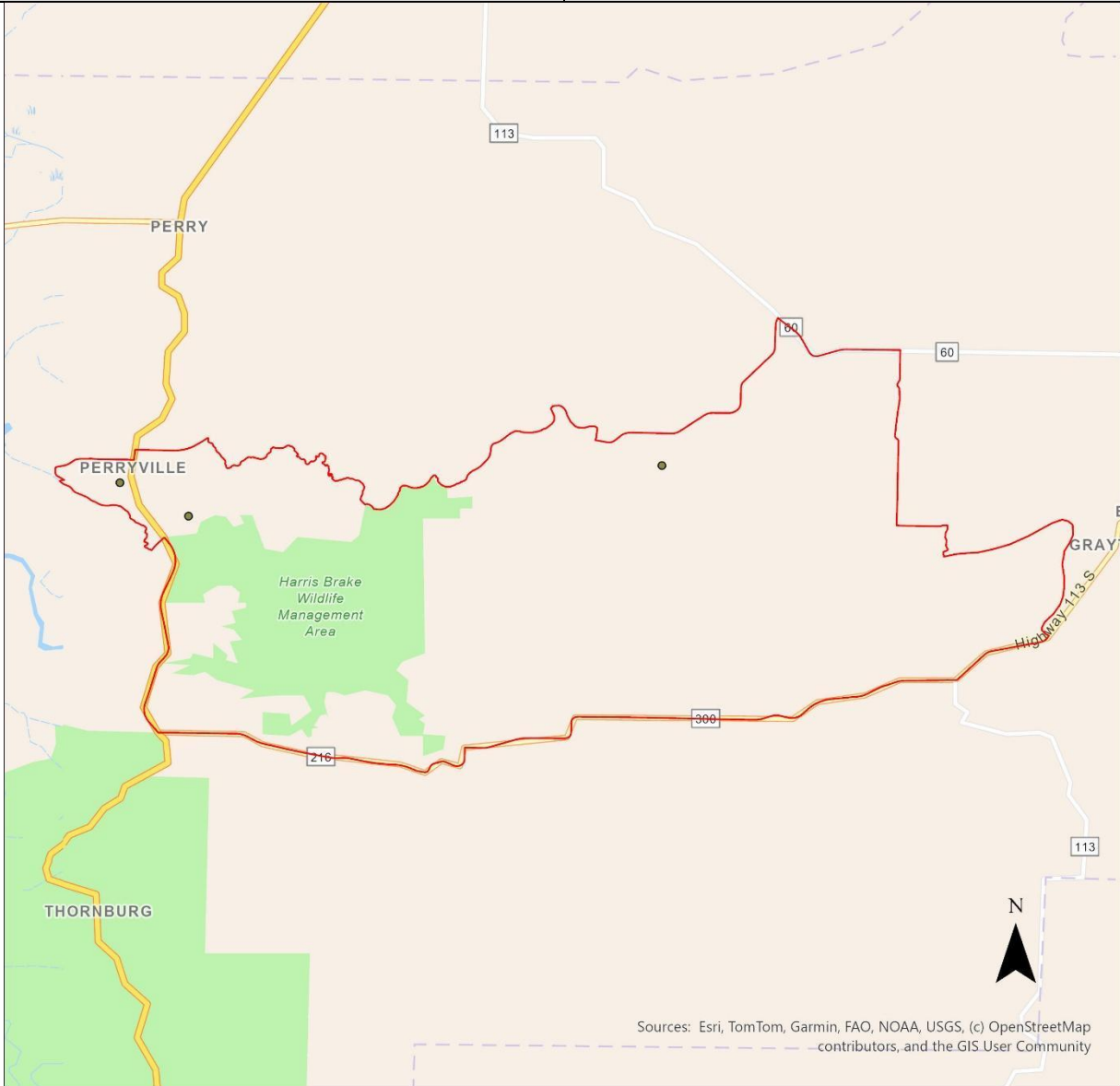
Technology: **LEO Satellite**

Total Cost of Project: **\$4,400.00**

Requested Grant Amount: **\$3,300.00**

Committed Match Amount: **\$1,100.00**

Legislative Districts: **H54, S5**



Sources: Esri, TomTom, Garmin, FAO, NOAA, USGS, (c) OpenStreetMap contributors, and the GIS User Community



- PAF048_Locations
- PAF_048_Boundary

Project Area Footprint (PAF) ID: 072

Selected ISP: **Amazon Kuiper Commercial Services LLC**

Number of BSLs: **2**

Grant Cost per BSL: **\$825.00**

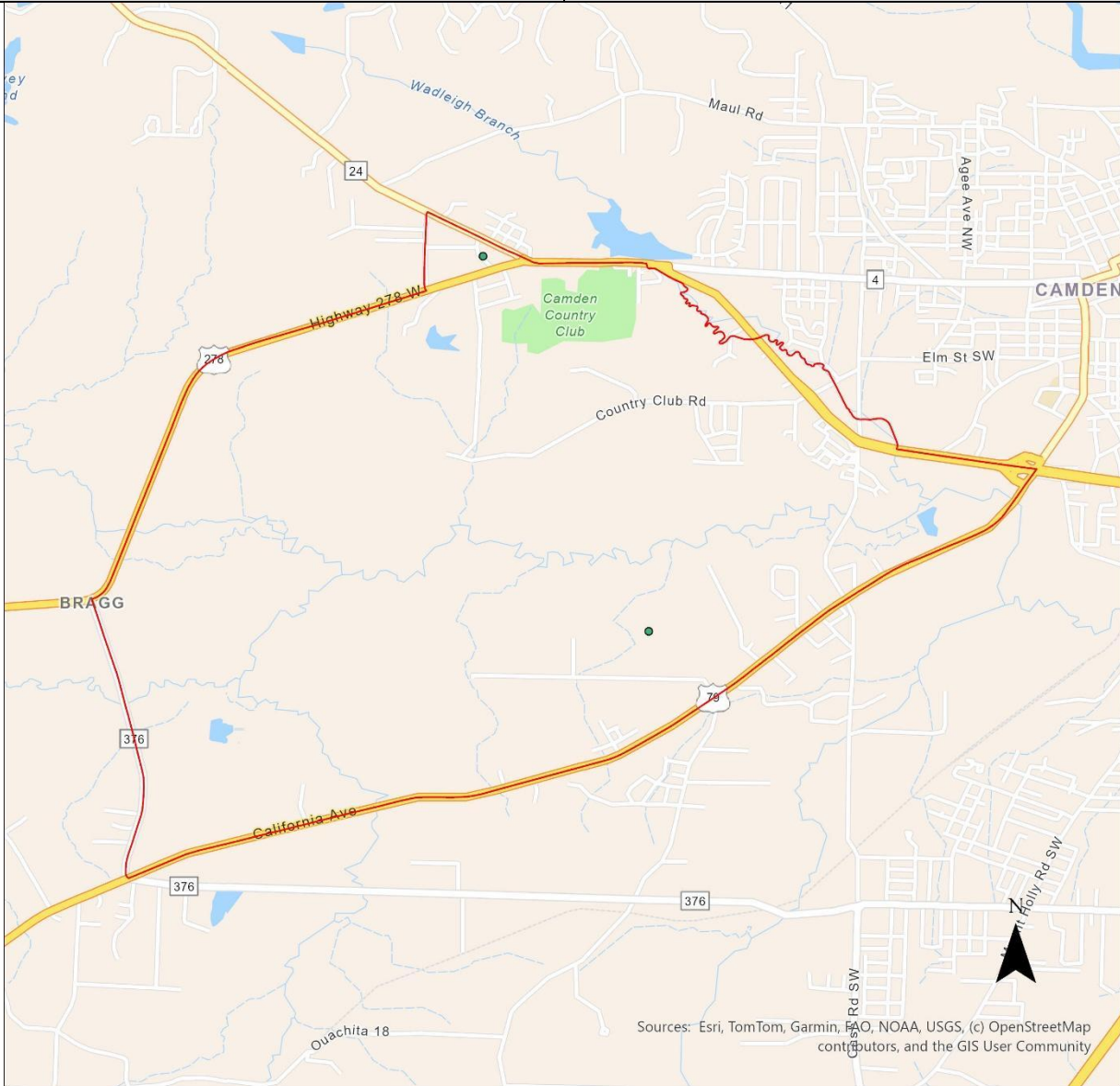
Technology: **LEO Satellite**

Total Cost of Project: **\$2,200.00**

Requested Grant Amount: **\$1,650.00**

Committed Match Amount: **\$550.00**

Legislative Districts: **H98, S2**



0 2.65 5.31 Miles

- PAF072_Locations
- ▭ PAF_072_Boundary

Project Area Footprint (PAF) ID: 073

Selected ISP: **Amazon Kuiper Commercial Services LLC**

Number of BSLs: **6**

Grant Cost per BSL: **\$275.00**

Technology: **LEO Satellite**

Total Cost of Project: **\$2,200.00**

Requested Grant Amount: **\$1,650.00**

Committed Match Amount: **\$550.00**

Legislative Districts: **H41, H42, H43, H44, S24**



0 14.67 29.33 Miles

- PAF073_Locations
- ▭ PAF_073_Boundary

Project Area Footprint (PAF) ID: 104

Selected ISP: **Amazon Kuiper Commercial Services LLC**

Number of BSLs: **6**

Grant Cost per BSL: **\$1,100.00**

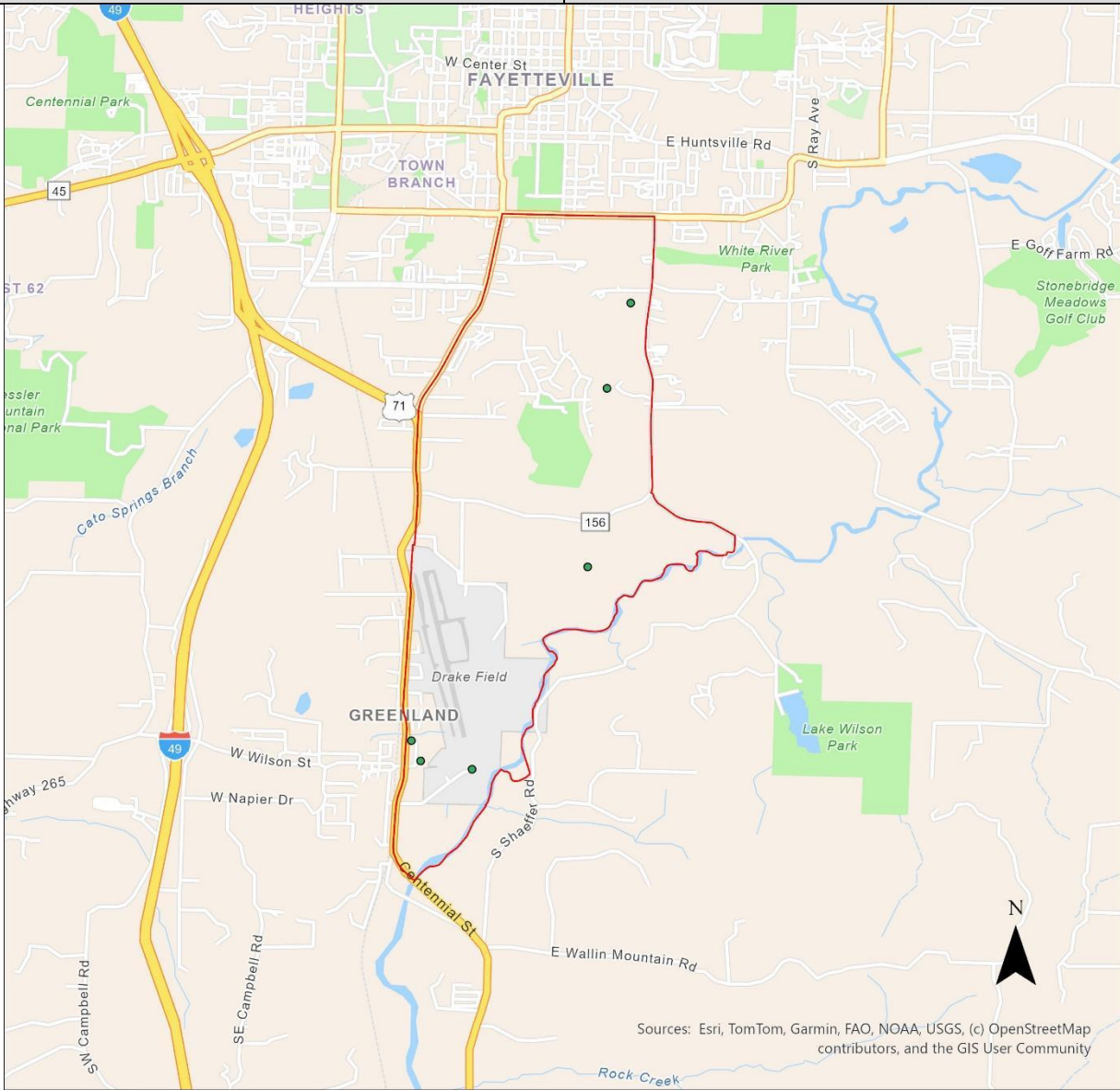
Technology: **LEO Satellite**

Total Cost of Project: **\$8,800.00**

Requested Grant Amount: **\$6,600.00**

Committed Match Amount: **\$2,200.00**

Legislative Districts: **H21, H23, H25, S29, S30**



- PAF104_Locations
- PAF_104_Boundary

Project Area Footprint (PAF) ID: 131

Selected ISP: **Amazon Kuiper Commercial Services LLC**

Number of BSLs: **485**

Grant Cost per BSL: **\$1,536.80**

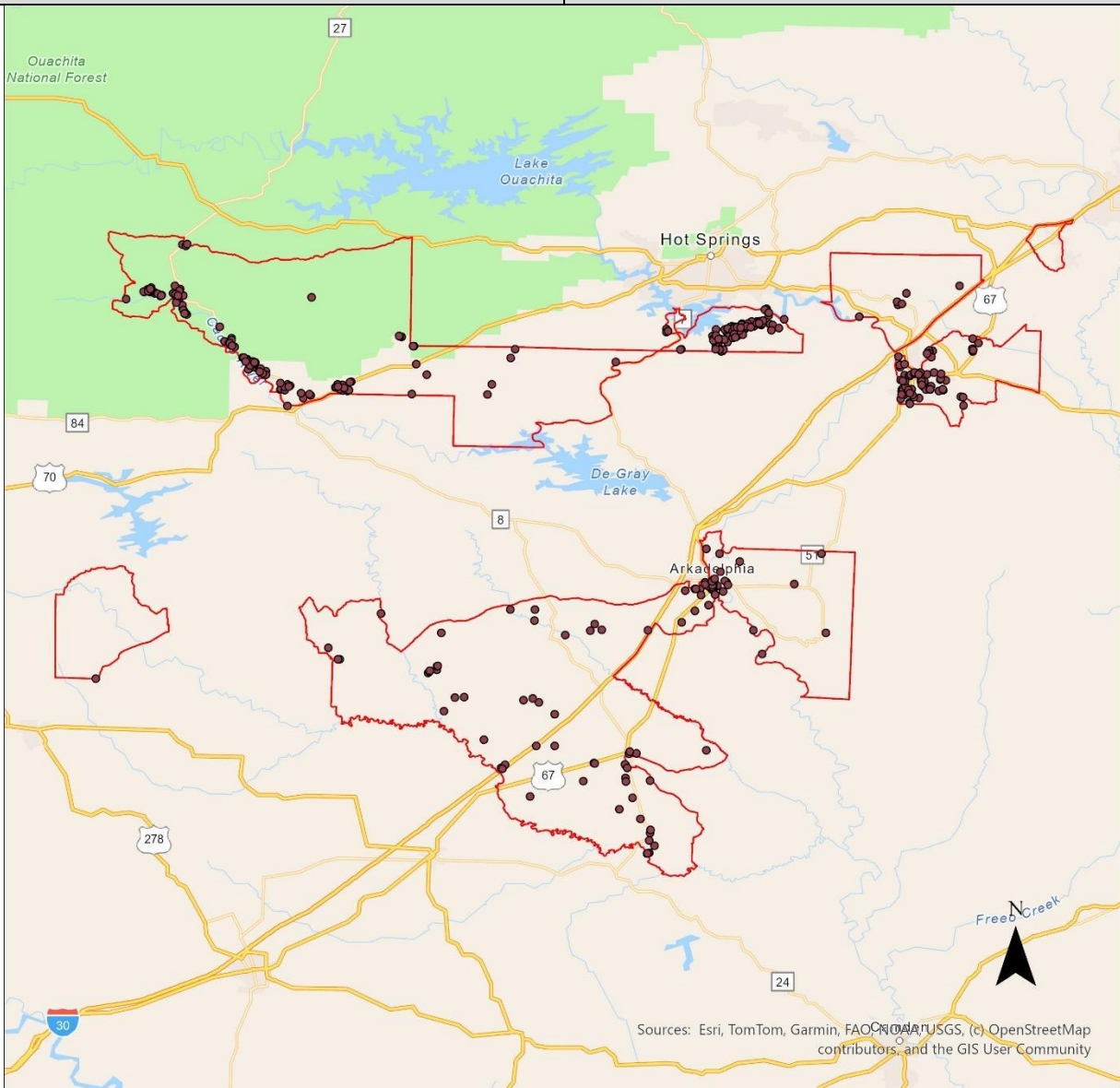
Technology: **LEO Satellite**

Total Cost of Project: **\$993,798.07**

Requested Grant Amount: **\$745,348.55**

Committed Match Amount: **\$248,449.52**

Legislative Districts: **H29, H82, H83, H84, H85, H86, H88, H89, H90, H91, H92, H96, H98, S2, S3, S4, S5, S6, S7**



0 40.06 80.13 Miles

- PAF131_Locations
- ▭ PAF_131_Boundary

Project Area Footprint (PAF) ID: 137

Selected ISP: **Amazon Kuiper Commercial Services LLC**

Number of BSLs: **1**

Grant Cost per BSL: **\$675.00**

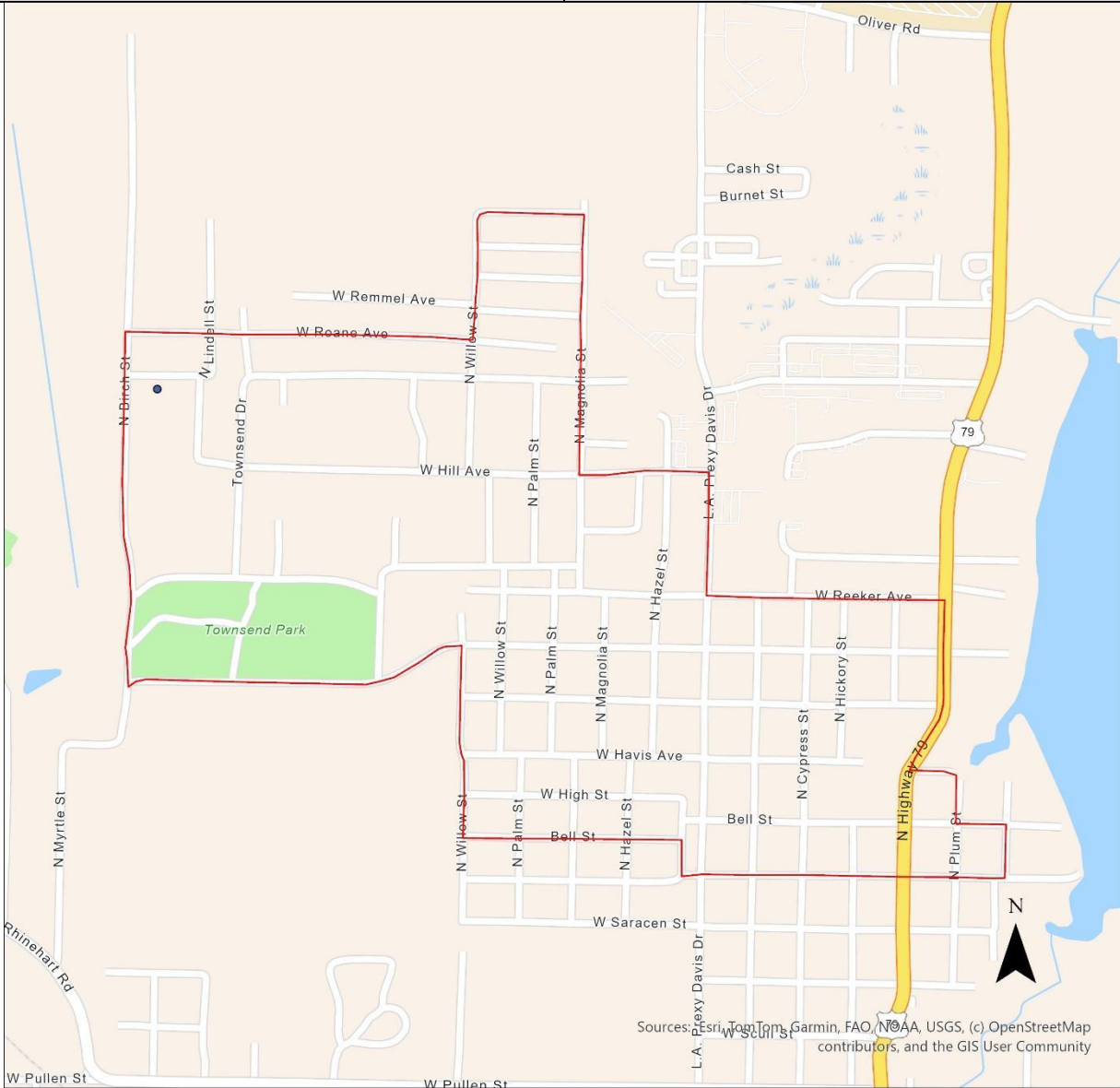
Technology: **LEO Satellite**

Total Cost of Project: **\$900.00**

Requested Grant Amount: **\$675.00**

Committed Match Amount: **\$225.00**

Legislative Districts: **H65, S8**



0 0.67 1.34 Miles

- PAF137_Locations
- ▭ PAF_137_Boundary

Project Area Footprint (PAF) ID: 155

Selected ISP: **Amazon Kuiper Commercial Services LLC**

Number of BSLs: **16**

Grant Cost per BSL: **\$1,375.00**

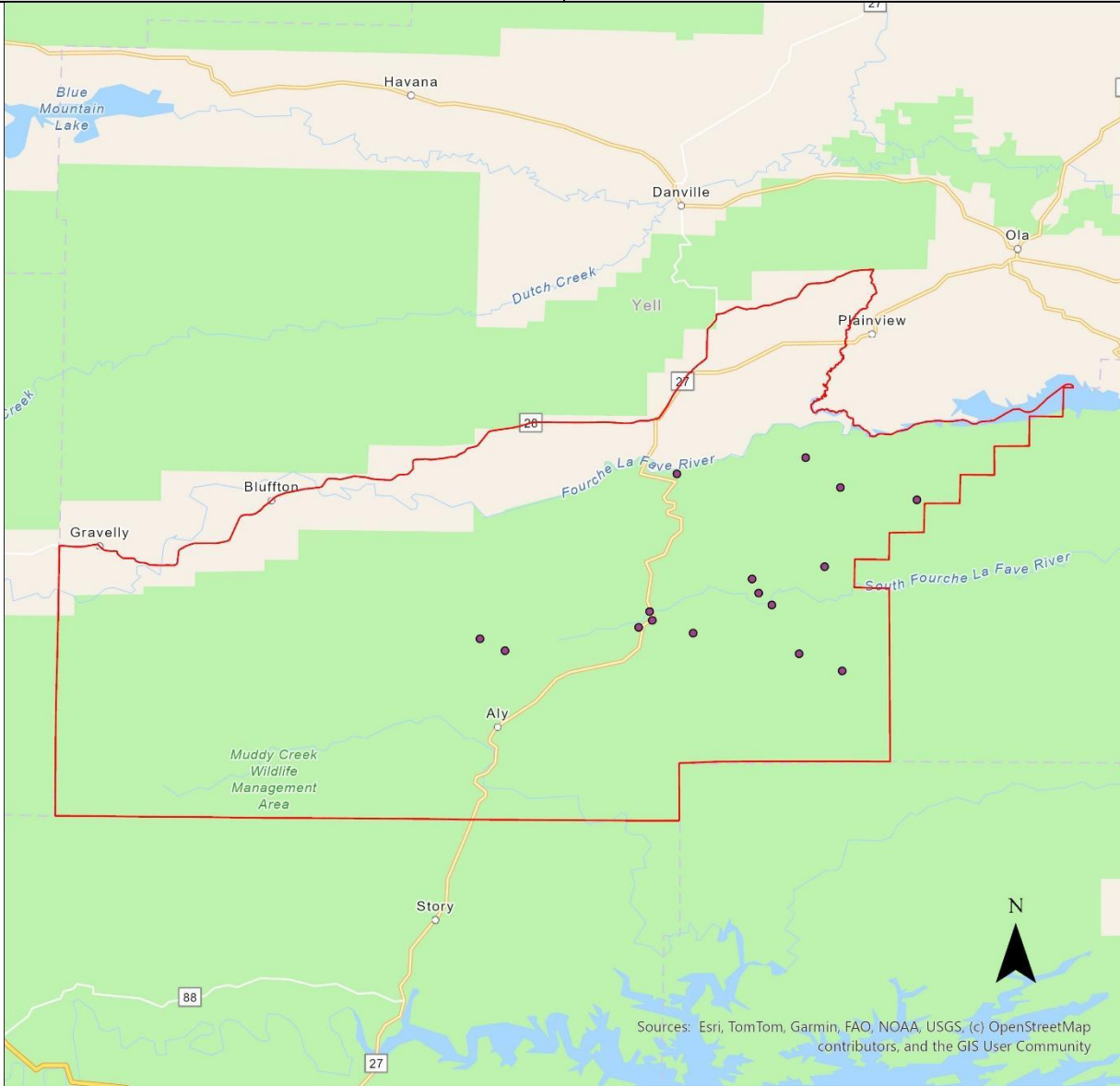
Technology: **LEO Satellite**

Total Cost of Project: **\$29,333.33**

Requested Grant Amount: **\$22,000.00**

Committed Match Amount: **\$7,333.33**

Legislative Districts: **H52, H54, H85, H86, S5, S6**



Sources: Esri, TomTom, Garmin, FAO, NOAA, USGS, (c) OpenStreetMap contributors, and the GIS User Community



- PAF155_Locations
- ▭ PAF_155_Boundary

Project Area Footprint (PAF) ID: 160

Selected ISP: **Amazon Kuiper Commercial Services LLC**

Number of BSLs: **17**

Grant Cost per BSL: **\$1,455.88**

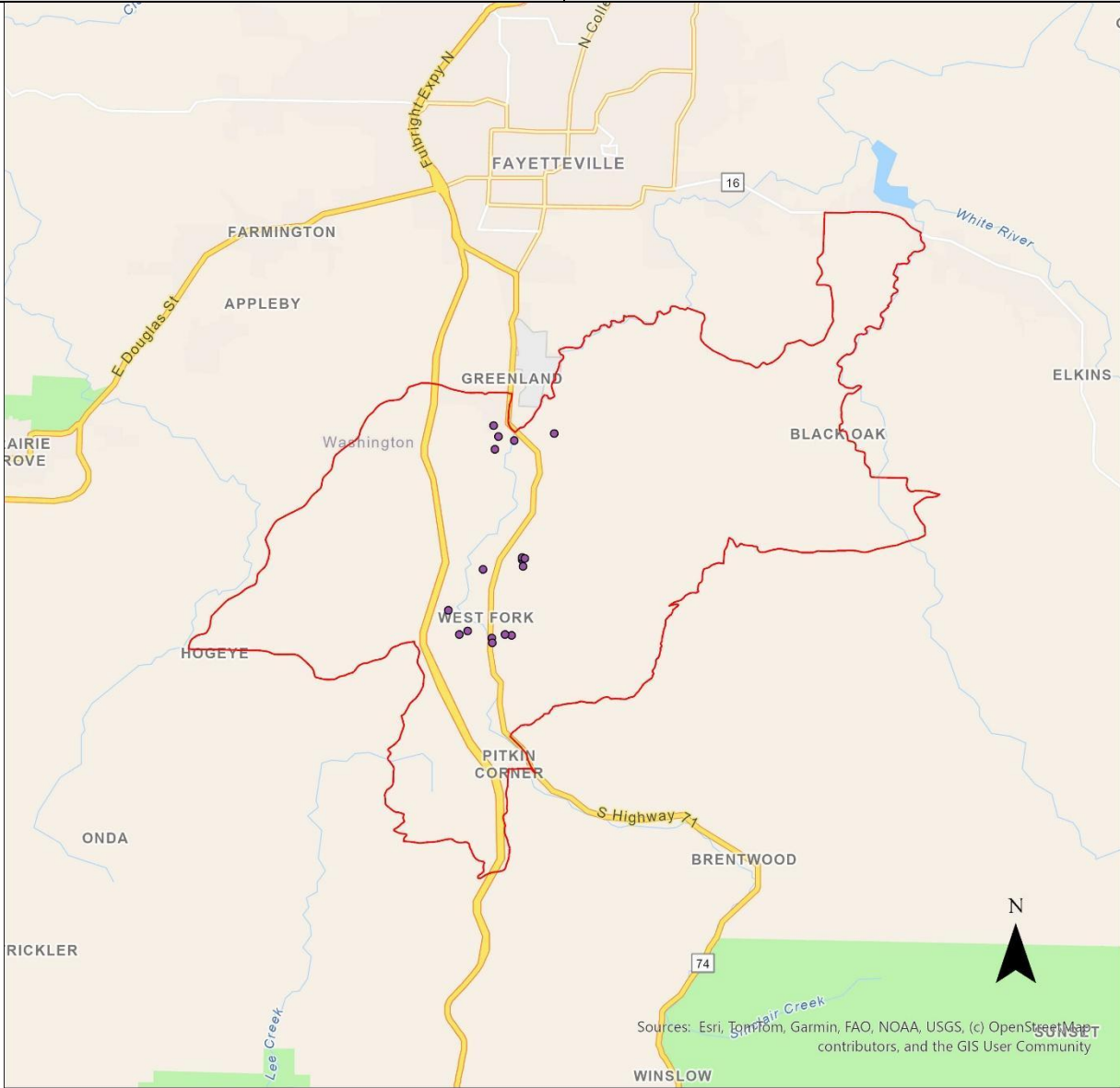
Technology: **LEO Satellite**

Total Cost of Project: **\$33,000.00**

Requested Grant Amount: **\$24,750.00**

Committed Match Amount: **\$8,250.00**

Legislative Districts: **H20, H23, H24, H25, S29, S30, S35**



0 9.91 19.82 Miles

- PAF160_Locations
- PAF_160_Boundary

Project Area Footprint (PAF) ID: 162

Selected ISP: **Amazon Kuiper Commercial Services LLC**

Number of BSLs: **2**

Grant Cost per BSL: **\$1,100.00**

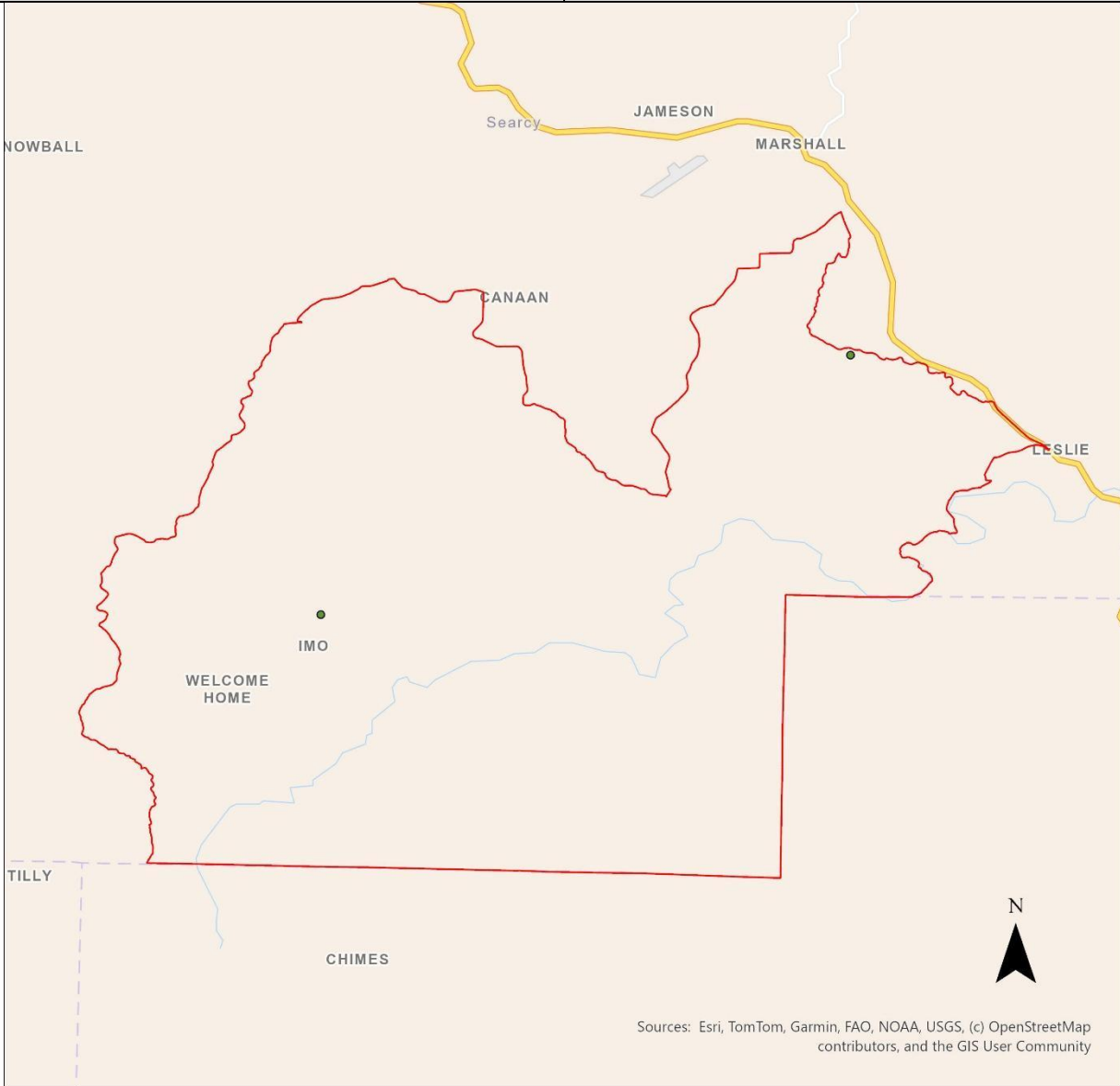
Technology: **LEO Satellite**

Total Cost of Project: **\$2,933.33**

Requested Grant Amount: **\$2,200.00**

Committed Match Amount: **\$733.33**

Legislative Districts: **H27, H43, H44, S24**



0 8.75 17.5 Miles

- PAF162_Locations
- PAF_162_Boundary

Project Area Footprint (PAF) ID: 163

Selected ISP: **Amazon Kuiper Commercial Services LLC**

Number of BSLs: **14**

Grant Cost per BSL: **\$1,682.35**

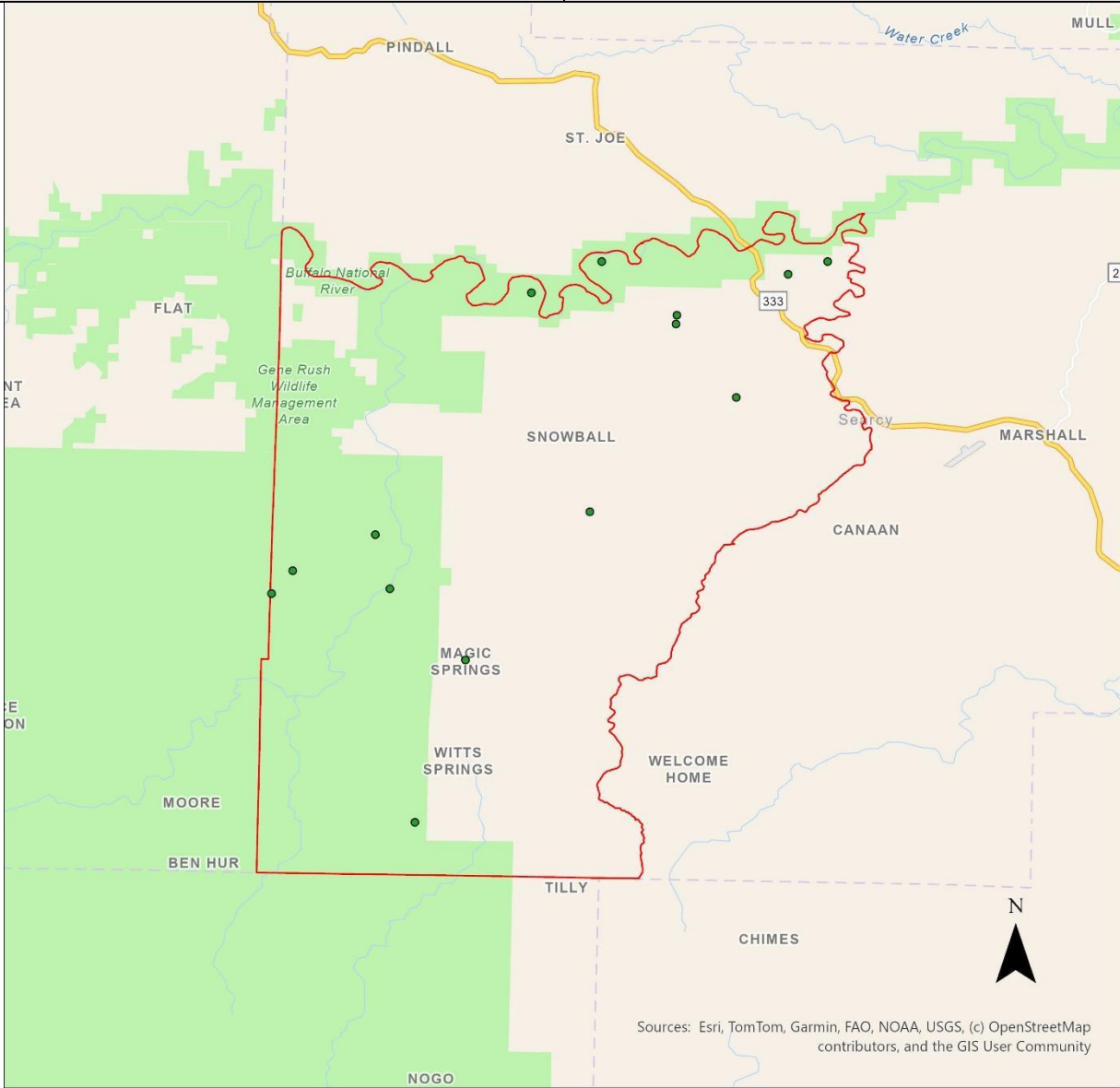
Technology: **LEO Satellite**

Total Cost of Project: **\$31,403.92**

Requested Grant Amount: **\$23,552.94**

Committed Match Amount: **\$7,850.98**

Legislative Districts: **H27, H44, S24, S25, S28**



0 14.15 28.31 Miles

- PAF163_Locations
- PAF_163_Boundary

Project Area Footprint (PAF) ID: 165

Selected ISP: **Amazon Kuiper Commercial Services LLC**

Number of BSLs: **6**

Grant Cost per BSL: **\$1,571.43**

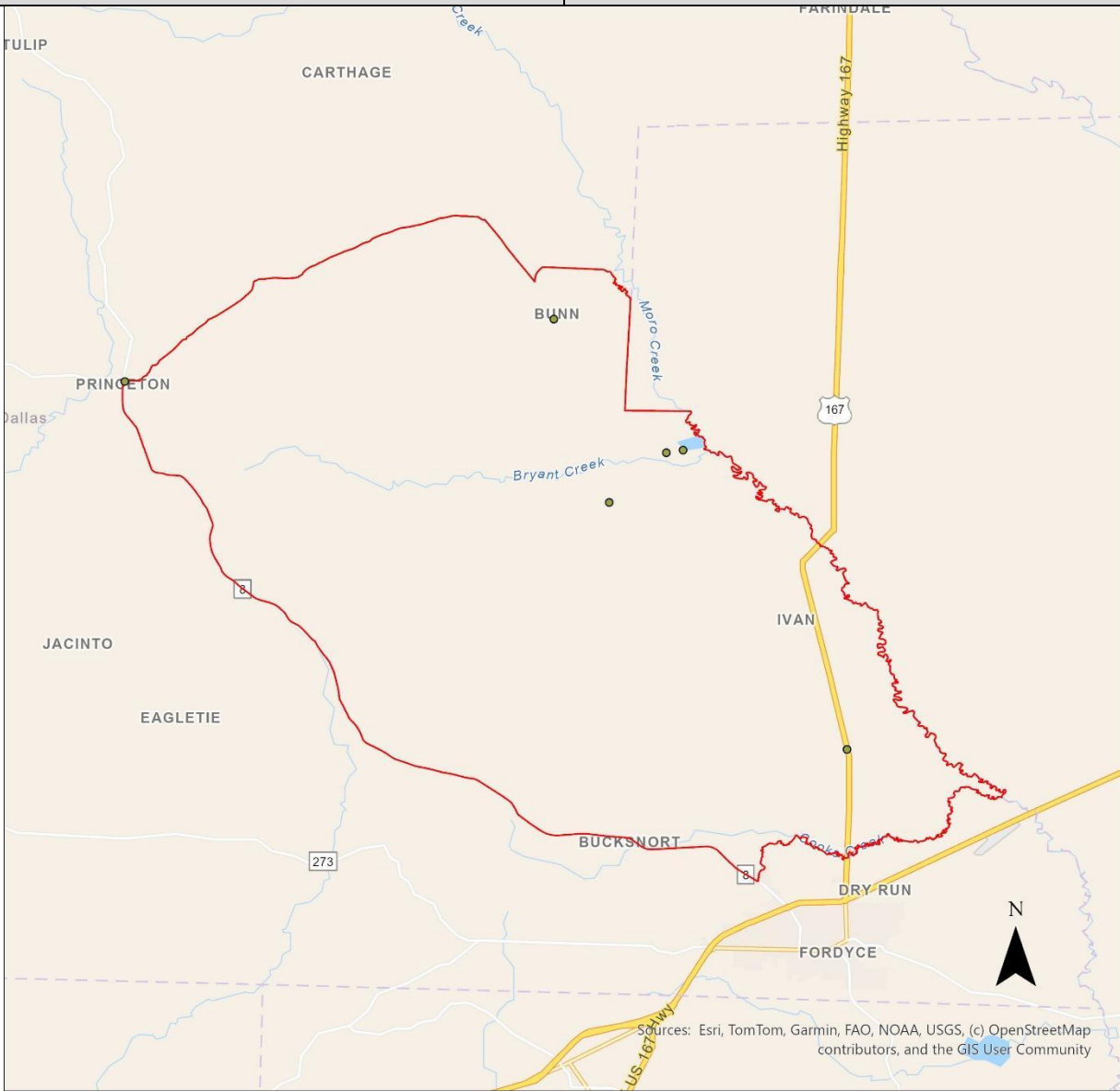
Technology: **LEO Satellite**

Total Cost of Project: **\$12,571.43**

Requested Grant Amount: **\$9,428.57**

Committed Match Amount: **\$3,142.86**

Legislative Districts: **H96, S1, S2**



0 10.16 20.32 Miles

- PAF165_Locations
- PAF_165_Boundary

Sources: Esri, TomTom, Garmin, FAO, NOAA, USGS, (c) OpenStreetMap contributors, and the GIS User Community

Project Area Footprint (PAF) ID: 177

Selected ISP: **Amazon Kuiper Commercial Services LLC**

Number of BSLs: **34**

Grant Cost per BSL: **\$1,558.33**

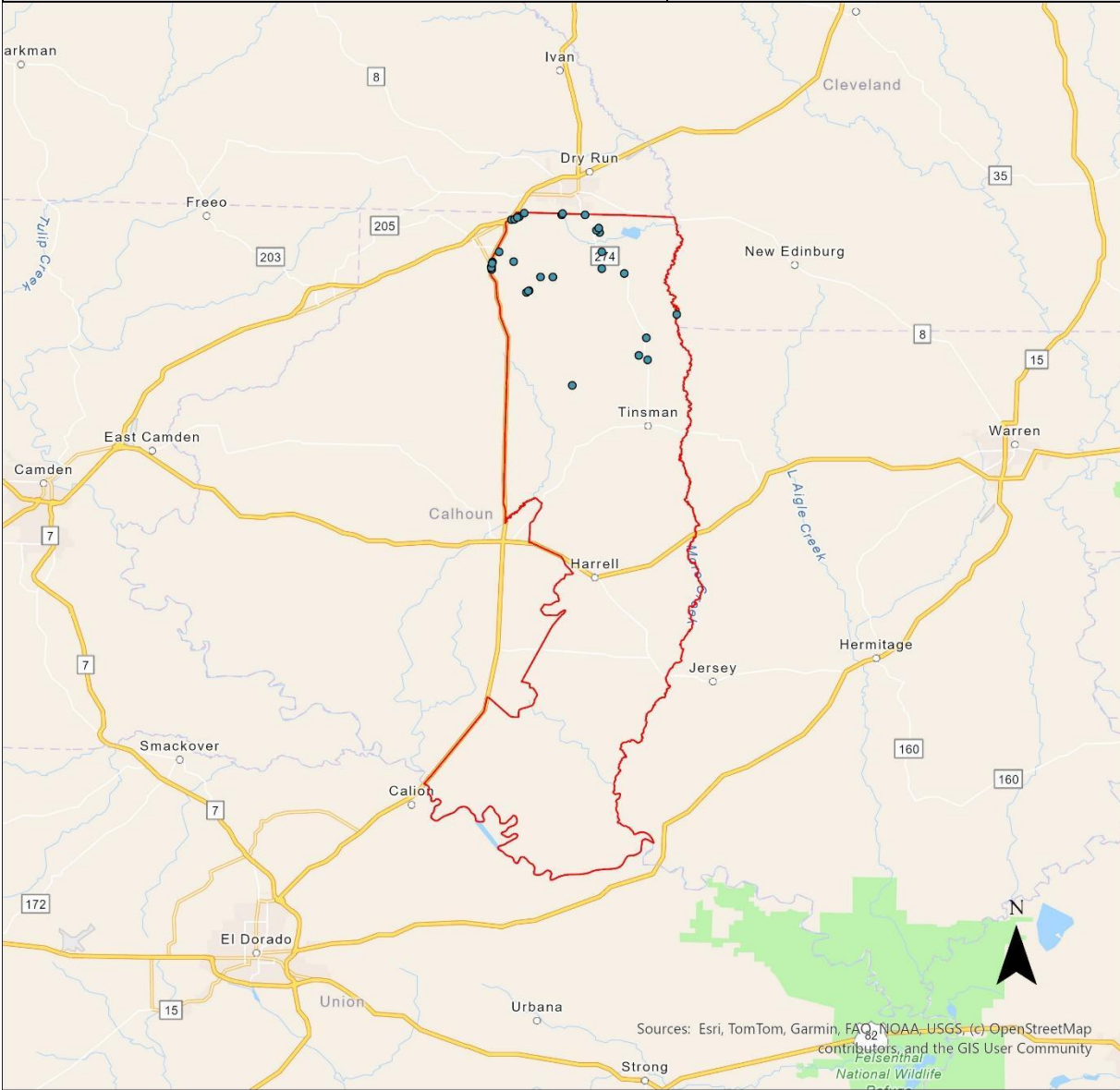
Technology: **LEO Satellite**

Total Cost of Project: **\$70,644.44**

Requested Grant Amount: **\$52,983.33**

Committed Match Amount: **\$17,661.11**

Legislative Districts: **H96, S1, S2**



0 27.19 54.38 Miles

- PAF177_Locations
- ▭ PAF_177_Boundary

Project Area Footprint (PAF) ID: 178

Selected ISP: **Amazon Kuiper Commercial Services LLC**

Number of BSLs: **44**

Grant Cost per BSL: **\$1,419.00**

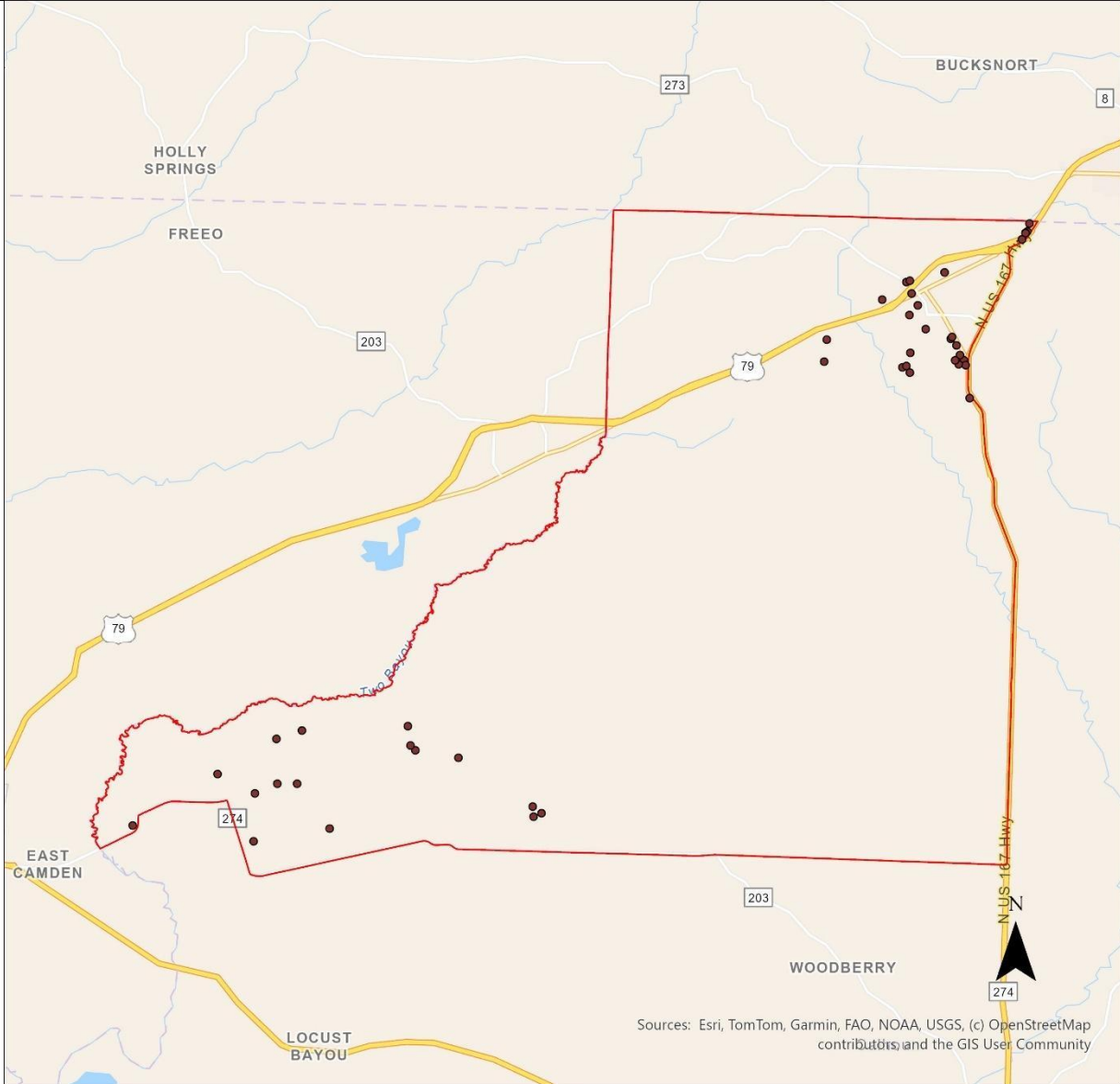
Technology: **LEO Satellite**

Total Cost of Project: **\$83,248.00**

Requested Grant Amount: **\$62,436.00**

Committed Match Amount: **\$20,812.00**

Legislative Districts: **H96, H98, S2**



0 9.98 19.96 Miles

- PAF178_Locations
- PAF_178_Boundary

Project Area Footprint (PAF) ID: 207

Selected ISP: **Amazon Kuiper Commercial Services LLC**

Number of BSLs: **17**

Grant Cost per BSL: **\$1,466.67**

Technology: **LEO Satellite**

Total Cost of Project: **\$33,244.44**

Requested Grant Amount: **\$24,933.33**

Committed Match Amount: **\$8,311.11**

Legislative Districts: **H87, S4**



0 4.36 8.71 Miles

- PAF207_Locations
- PAF_207_Boundary

Project Area Footprint (PAF) ID: 216

Selected ISP: **Amazon Kuiper Commercial Services LLC**

Number of BSLs: **8**

Grant Cost per BSL: **\$1,443.75**

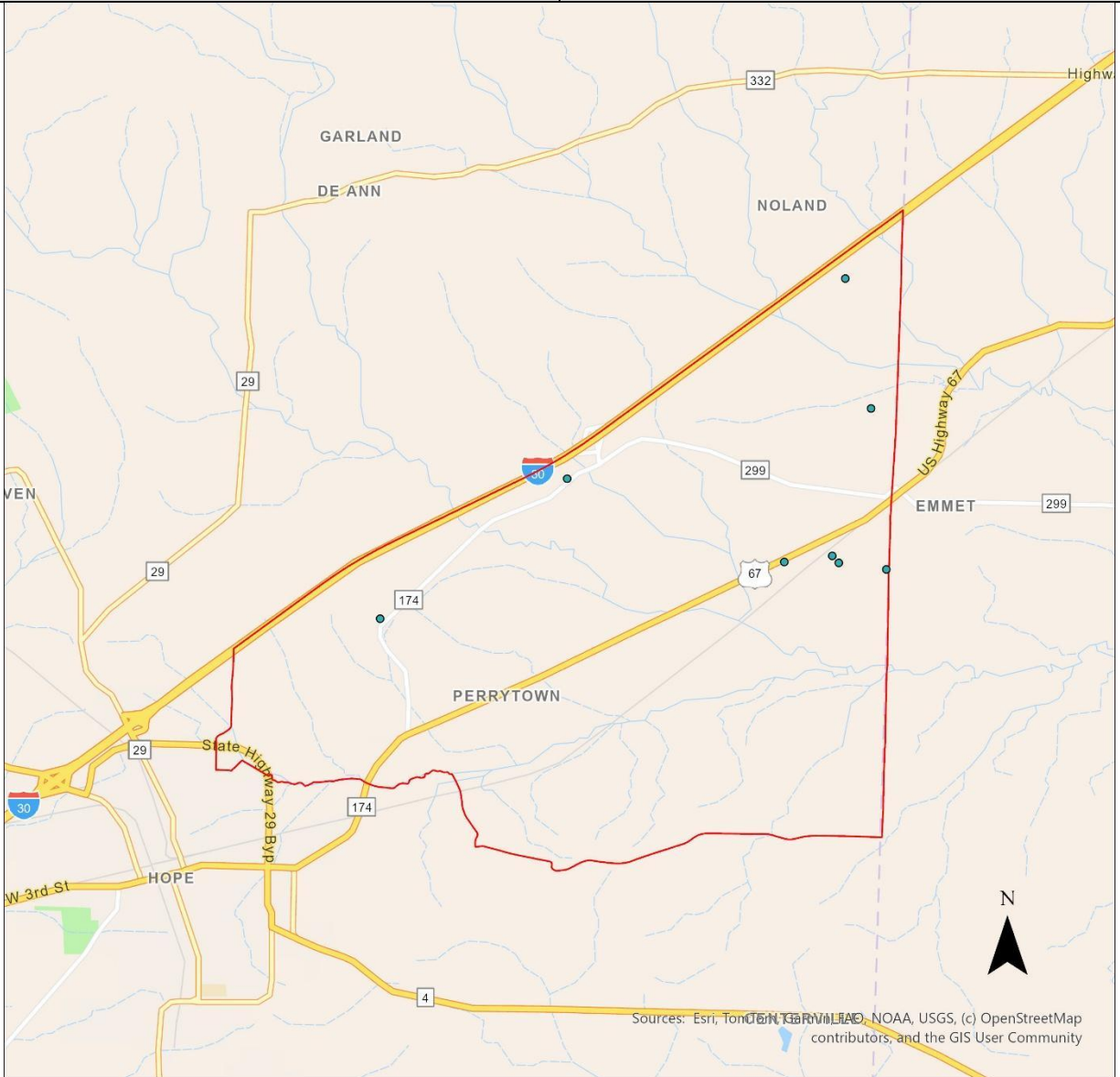
Technology: **LEO Satellite**

Total Cost of Project: **\$15,400.00**

Requested Grant Amount: **\$11,550.00**

Committed Match Amount: **\$3,850.00**

Legislative Districts: **H88, H89, S3**



0 5.49 10.98 Miles

- PAF216_Locations
- ▭ PAF_216_Boundary

Project Area Footprint (PAF) ID: 222

Selected ISP: **Amazon Kuiper Commercial Services LLC**

Number of BSLs: **33**

Grant Cost per BSL: **\$1,461.43**

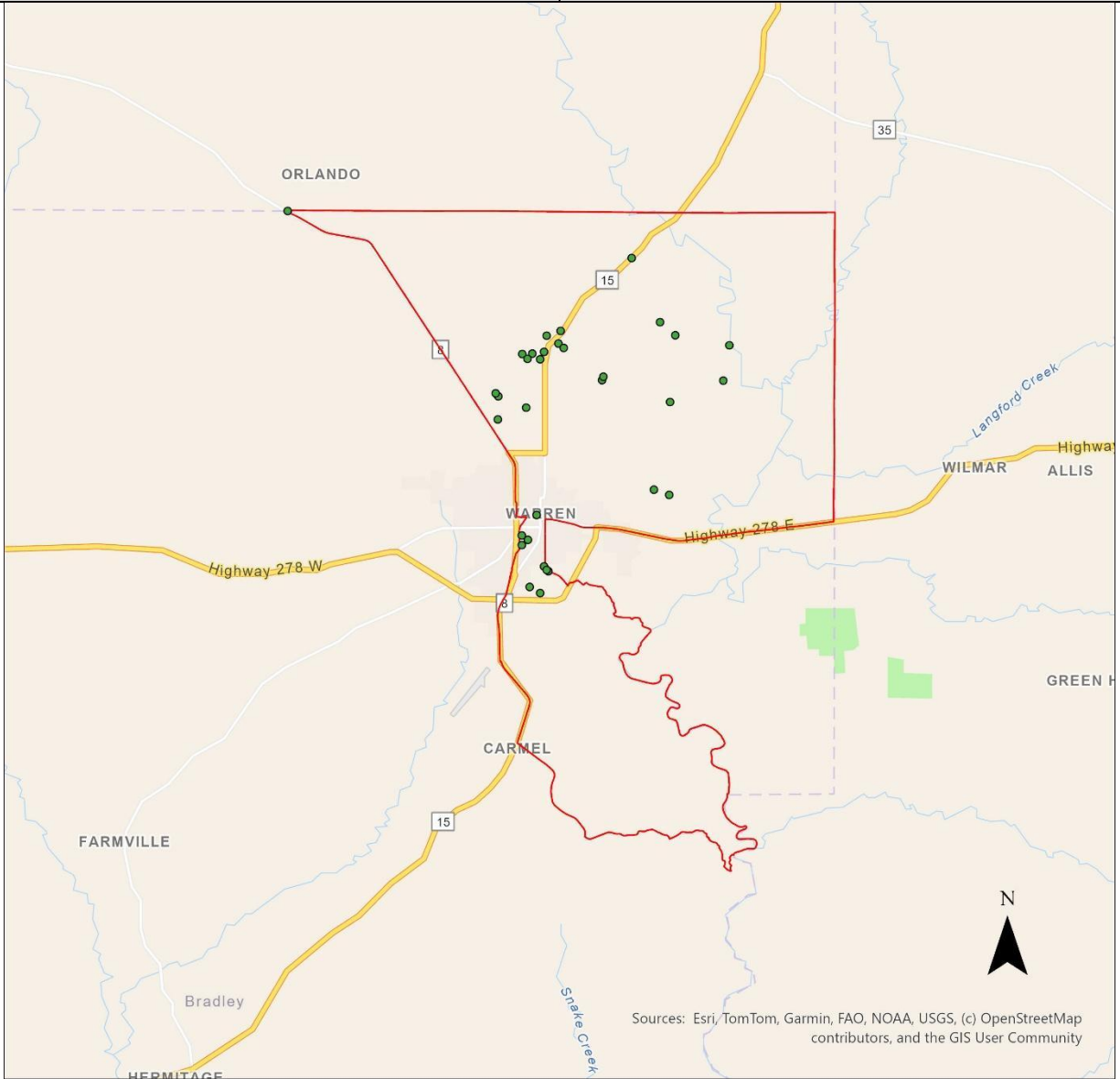
Technology: **LEO Satellite**

Total Cost of Project: **\$64,302.85**

Requested Grant Amount: **\$48,227.14**

Committed Match Amount: **\$16,075.71**

Legislative Districts: **H93, H94, H96, S1**



0 10.2 20.4 Miles

- PAF222_Locations
- PAF_222_Boundary

Project Area Footprint (PAF) ID: 225

Selected ISP: **Amazon Kuiper Commercial Services LLC**

Number of BSLs: **16**

Grant Cost per BSL: **\$1,050.00**

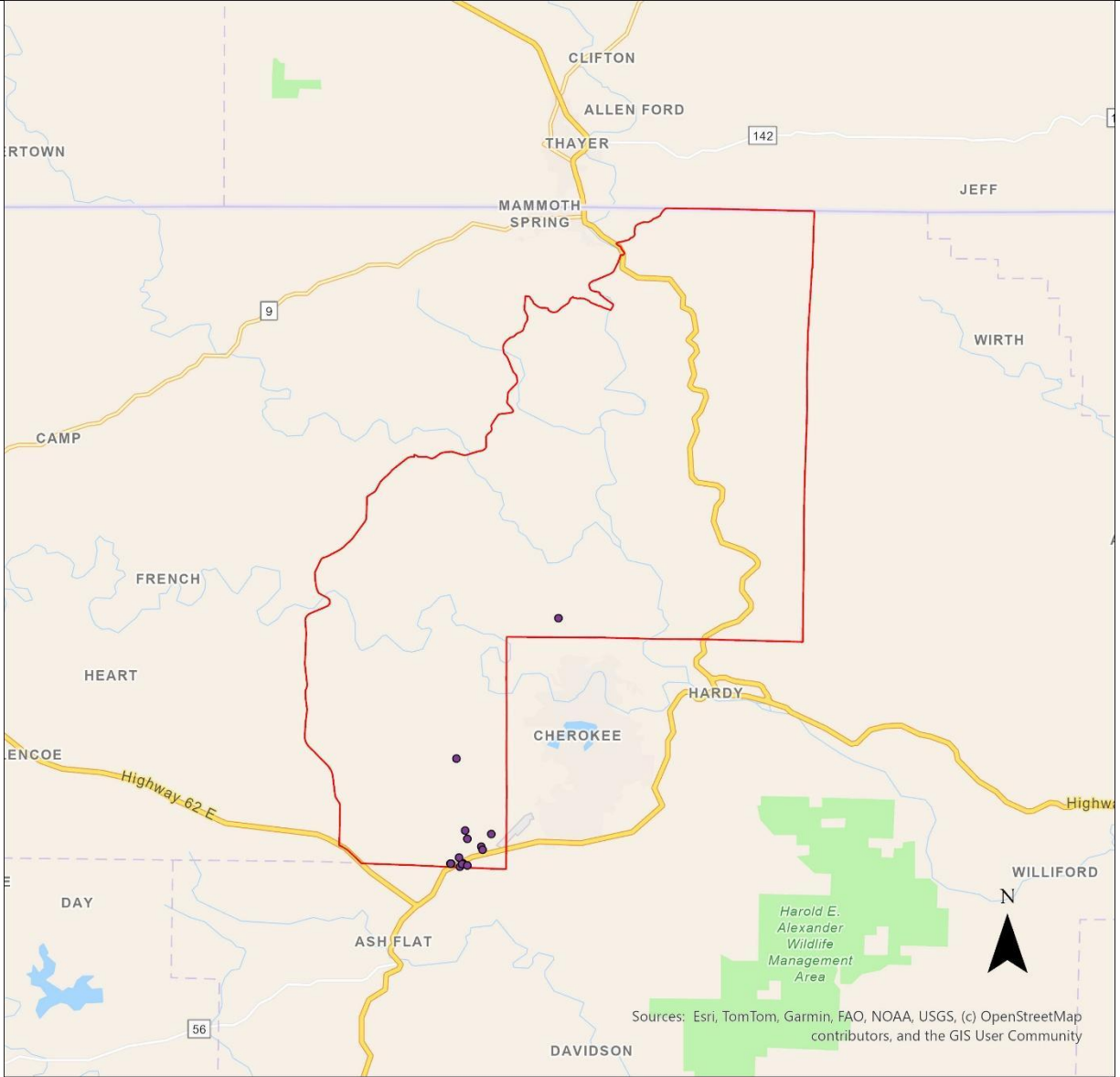
Technology: **LEO Satellite**

Total Cost of Project: **\$22,400.00**


Requested Grant Amount: **\$16,800.00**

Committed Match Amount: **\$5,600.00**

Legislative Districts: **H2, H28, S22, S23**



Sources: Esri, TomTom, Garmin, FAO, NOAA, USGS, (c) OpenStreetMap contributors, and the GIS User Community



- PAF225_Locations
- ▭ PAF_225_Boundary

Project Area Footprint (PAF) ID: 228

Selected ISP: **Amazon Kuiper Commercial Services LLC**

Number of BSLs: **50**

Grant Cost per BSL: **\$1,303.85**

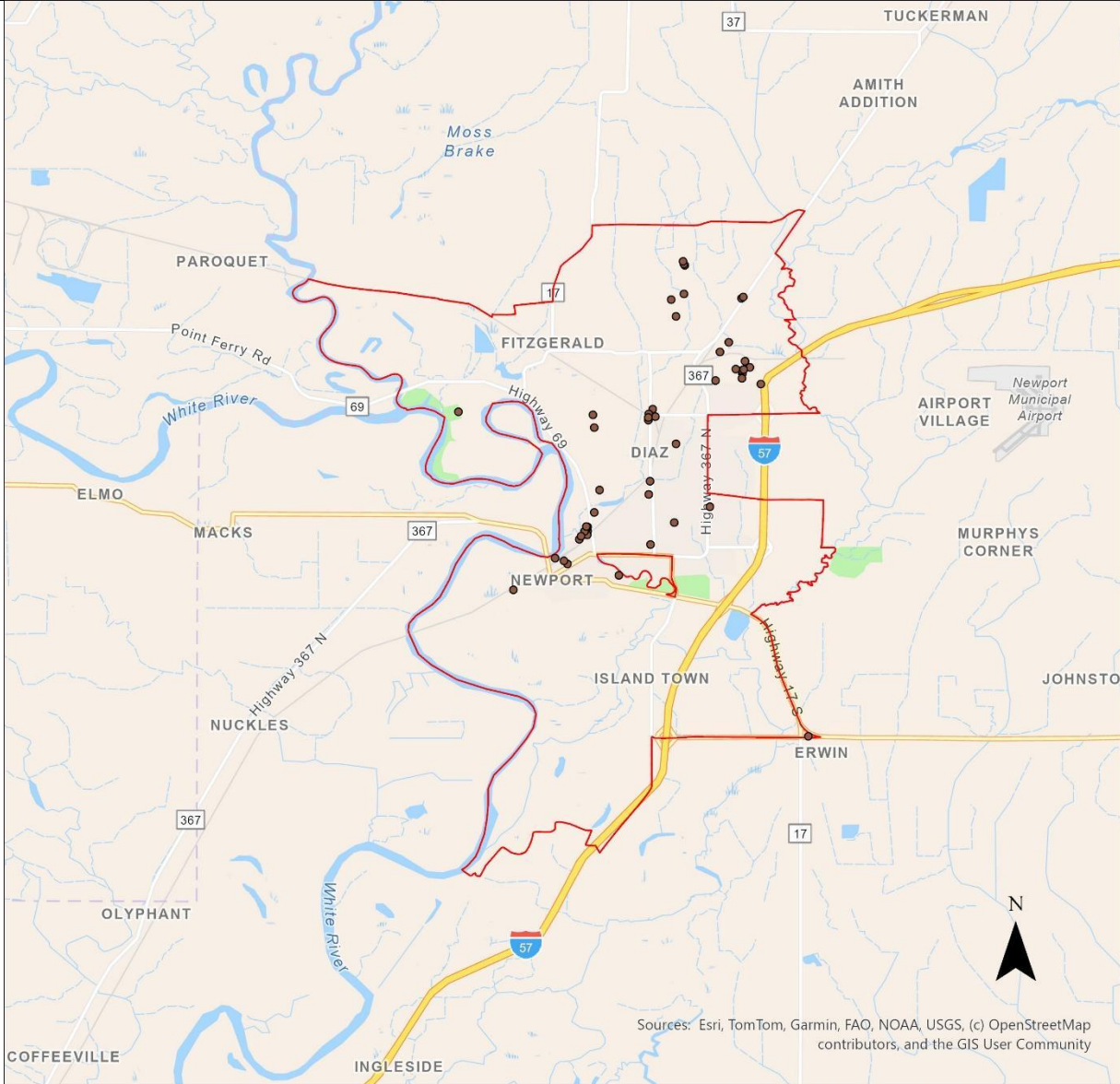
Technology: **LEO Satellite**

Total Cost of Project: **\$86,923.08**

Requested Grant Amount: **\$65,192.31**

Committed Match Amount: **\$21,730.77**

Legislative Districts: **H39, S10, S22**



Sources: Esri, TomTom, Garmin, FAO, NOAA, USGS, (c) OpenStreetMap contributors, and the GIS User Community



- PAF228_Locations
- ▭ PAF_228_Boundary

Project Area Footprint (PAF) ID: 240

Selected ISP: **Amazon Kuiper Commercial Services LLC**

Number of BSLs: **31**

Grant Cost per BSL: **\$1,596.77**

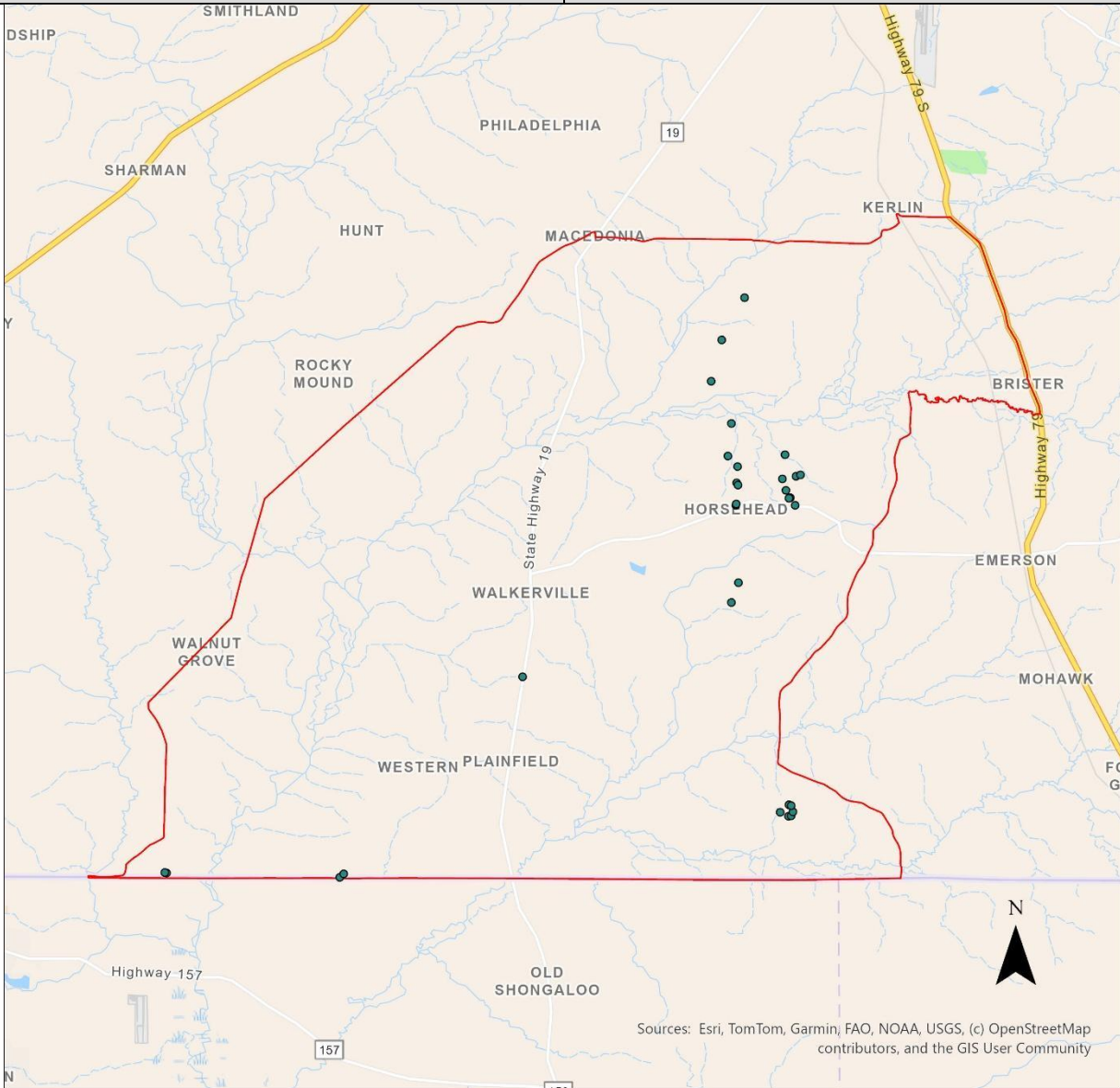
Technology: **LEO Satellite**

Total Cost of Project: **\$66,000.00**

Requested Grant Amount: **\$49,500.00**

Committed Match Amount: **\$16,500.00**

Legislative Districts: **H99, S3**



Sources: Esri, TomTom, Garmin, FAO, NOAA, USGS, (c) OpenStreetMap contributors, and the GIS User Community



- PAF240_Locations
- ▭ PAF_240_Boundary

Project Area Footprint (PAF) ID: 246

Selected ISP: **Amazon Kuiper Commercial Services LLC**

Number of BSLs: **6**

Grant Cost per BSL: **\$1,375.00**

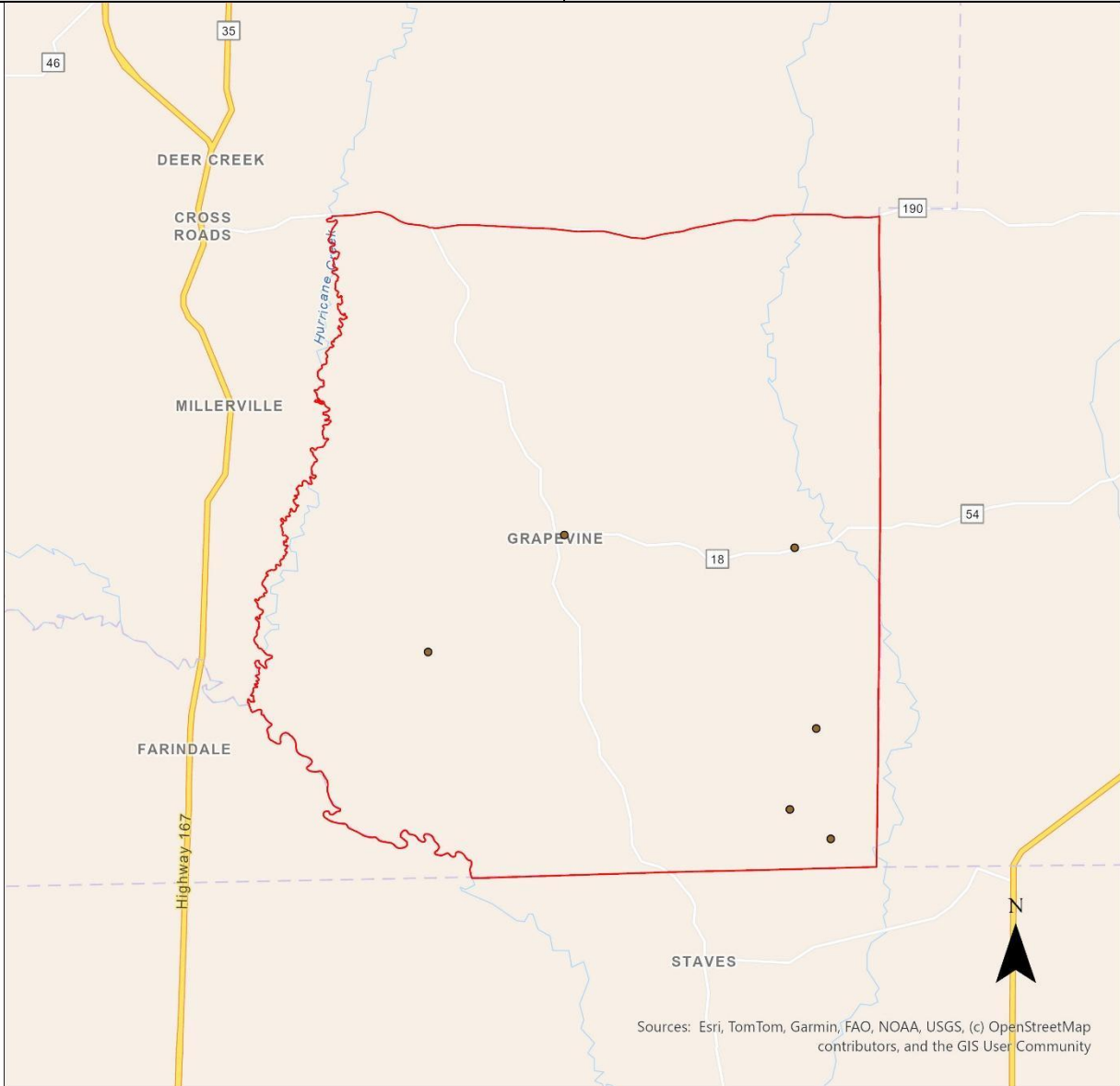
Technology: **LEO Satellite**

Total Cost of Project: **\$11,000.00**

Requested Grant Amount: **\$8,250.00**

Committed Match Amount: **\$2,750.00**

Legislative Districts: **H92, H93, H96, S1, S2**



0 8.74 17.49 Miles

- PAF246_Locations
- PAF_246_Boundary

Project Area Footprint (PAF) ID: 256

Selected ISP: **Amazon Kuiper Commercial Services LLC**

Number of BSLs: **906**

Grant Cost per BSL: **\$600.00**

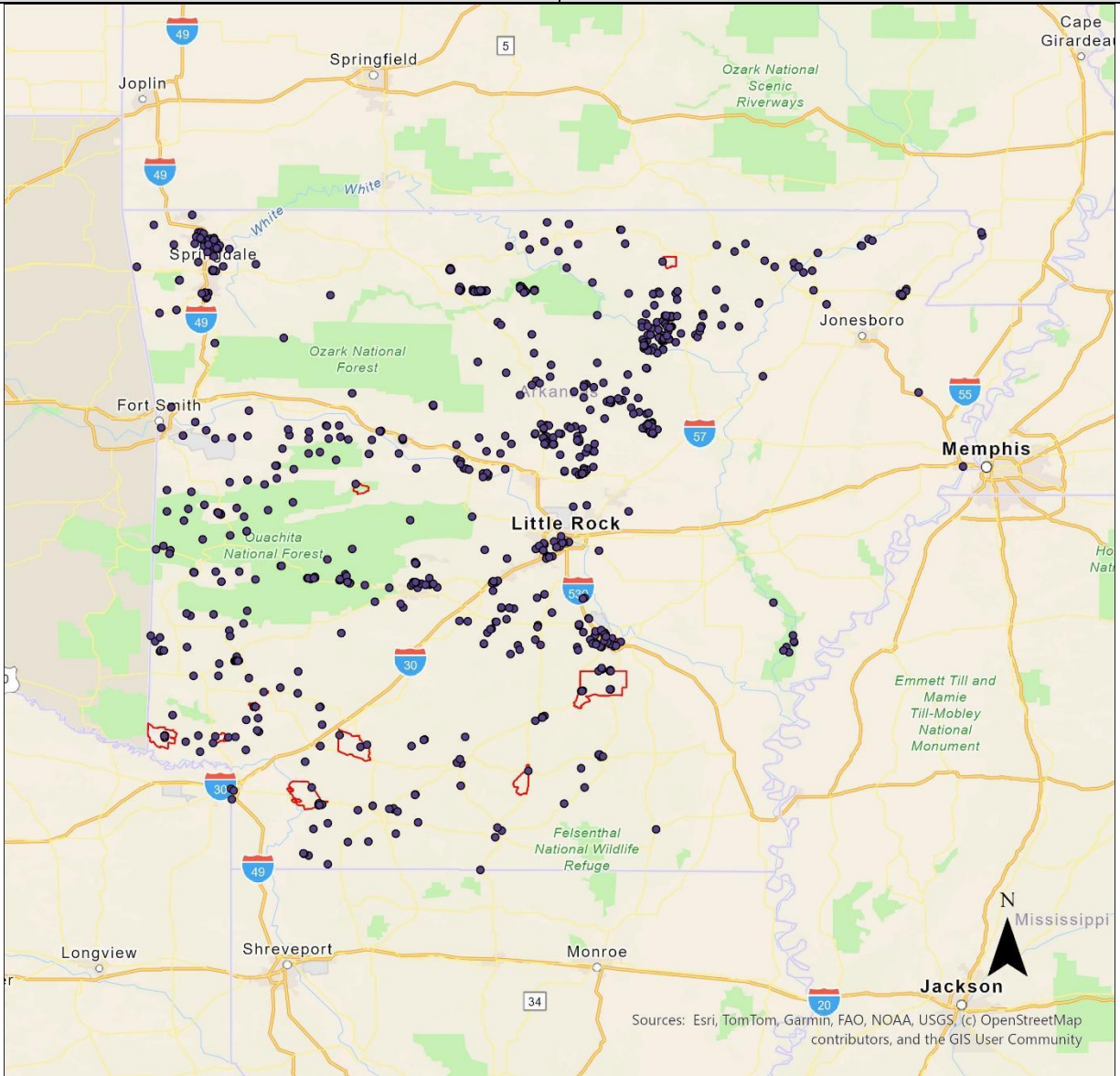
Technology: **LEO Satellite**

Total Cost of Project: **\$724,800.00**

Requested Grant Amount: **\$543,600.00**

Committed Match Amount: **\$181,200.00**

Legislative Districts: **H27, H28, H52, H54, H64, H65, H84, H87, H88, H89, H91, H93, H96, H98, H99, H100, S1, S2, S3, S4, S5, S6, S8, S22, S23, S25**



0 179.3 358.6 Miles

- PAF256_Locations
- ▭ PAF_256_Boundary

Project Area Footprint (PAF) ID: 011

Selected ISP: **AT&T**

Number of BSLs: **16**

Grant Cost per BSL: **\$3,913.30**

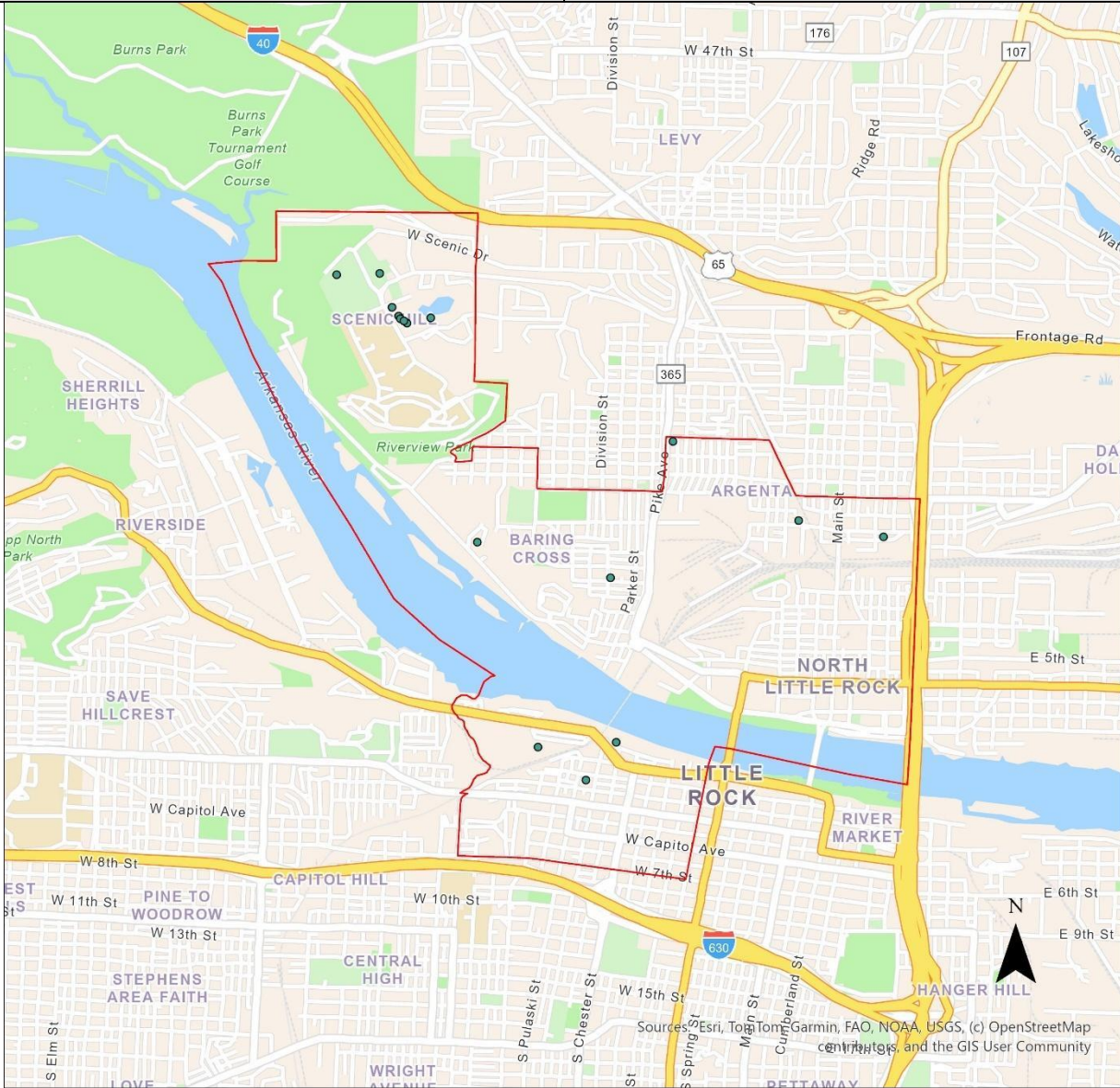
Technology: **Fiber**

Total Cost of Project: **\$670,539.26**

Requested Grant Amount: **\$62,612.74**

Committed Match Amount: **\$607,926.52**

Legislative Districts: **H72, H73, H74, H80, S12, S14**



0 2.27 4.54 Miles

- PAF011_Locations
- PAF_011_Boundary

Project Area Footprint (PAF) ID: 012

Selected ISP: **AT&T**

Number of BSLs: **15**

Grant Cost per BSL: **\$6,551.54**

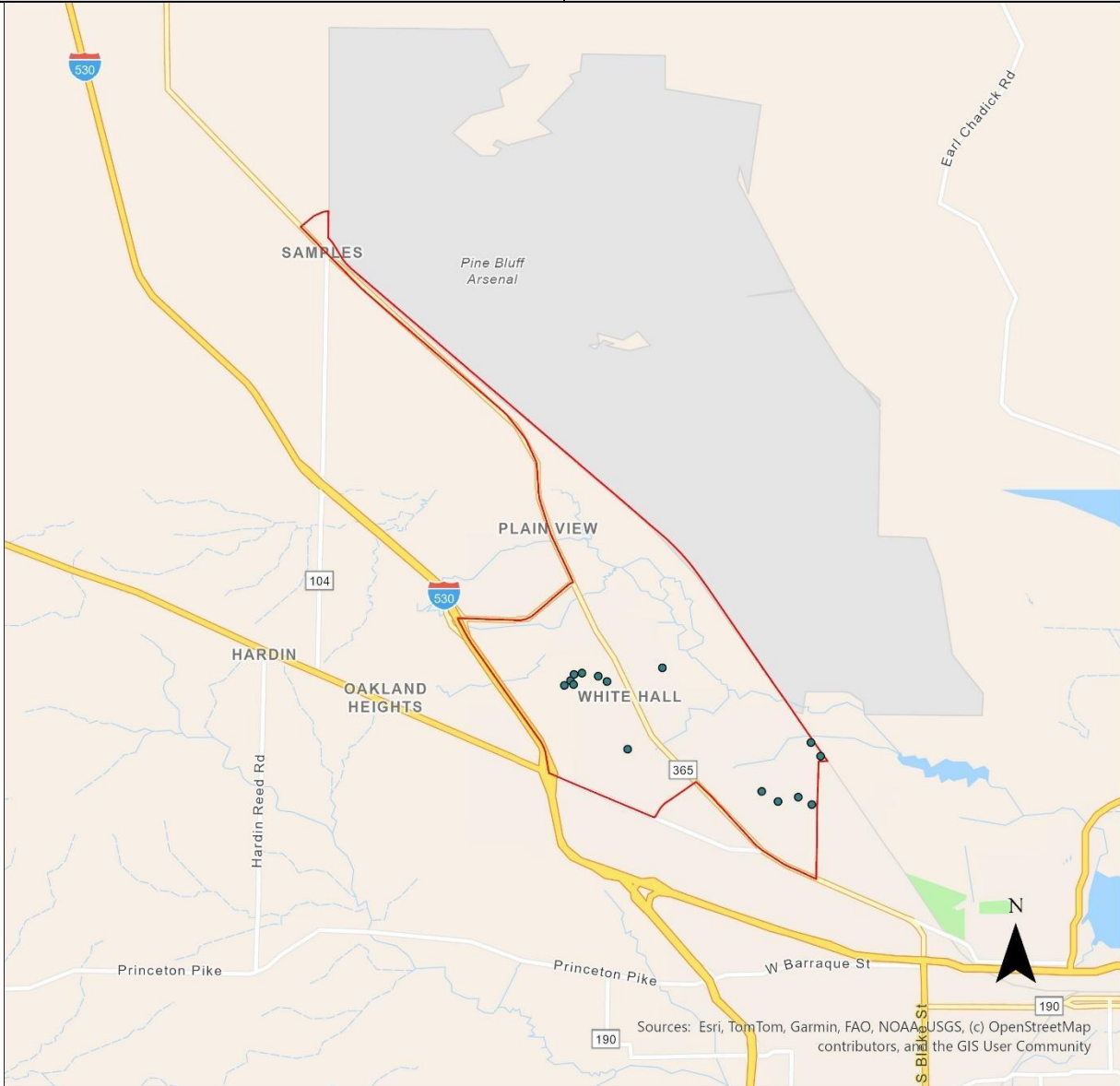
Technology: **Fiber**

Total Cost of Project: **\$717,199.54**

Requested Grant Amount: **\$98,273.16**

Committed Match Amount: **\$618,926.38**

Legislative Districts: **H65, H93, S1, S8**



- PAF012_Locations
- ▭ PAF_012_Boundary

Sources: Esri, TomTom, Garmin, FAO, NOAA, USGS, (c) OpenStreetMap contributors, and the GIS User Community

Project Area Footprint (PAF) ID: 013

Selected ISP: **AT&T**

Number of BSLs: **17**

Grant Cost per BSL: **\$9,709.16**


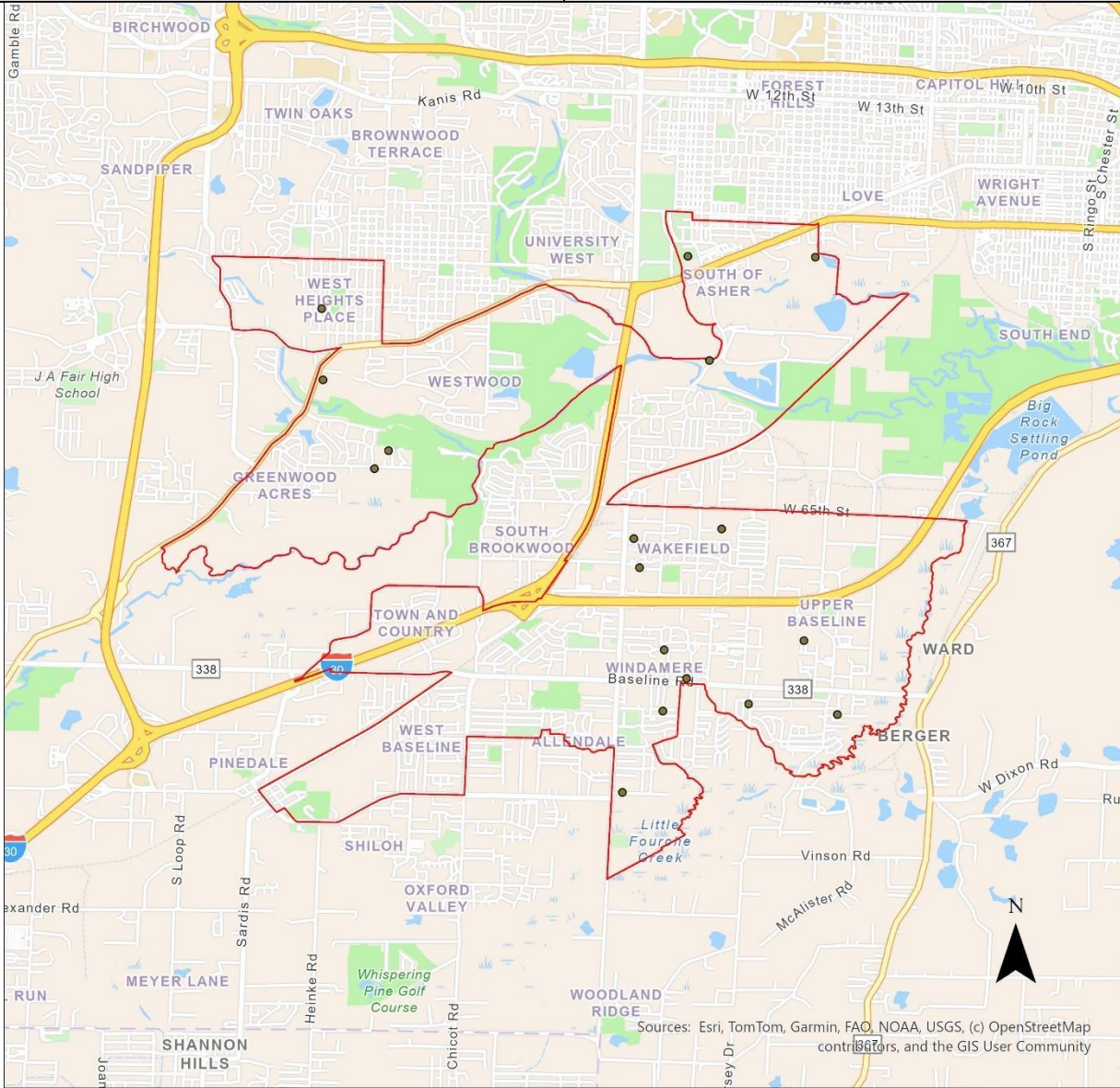
Technology: **Fiber**

Total Cost of Project: **\$1,678,896.74**

Requested Grant Amount: **\$165,055.67**

Committed Match Amount: **\$1,513,841.07**

Legislative Districts: **H76, H77, H79, H80, S12, S15**



- PAF013_Locations
- ▭ PAF_013_Boundary

Project Area Footprint (PAF) ID: 014

Selected ISP: **AT&T**

Number of BSLs: **13**

Grant Cost per BSL: **\$6,146.17**

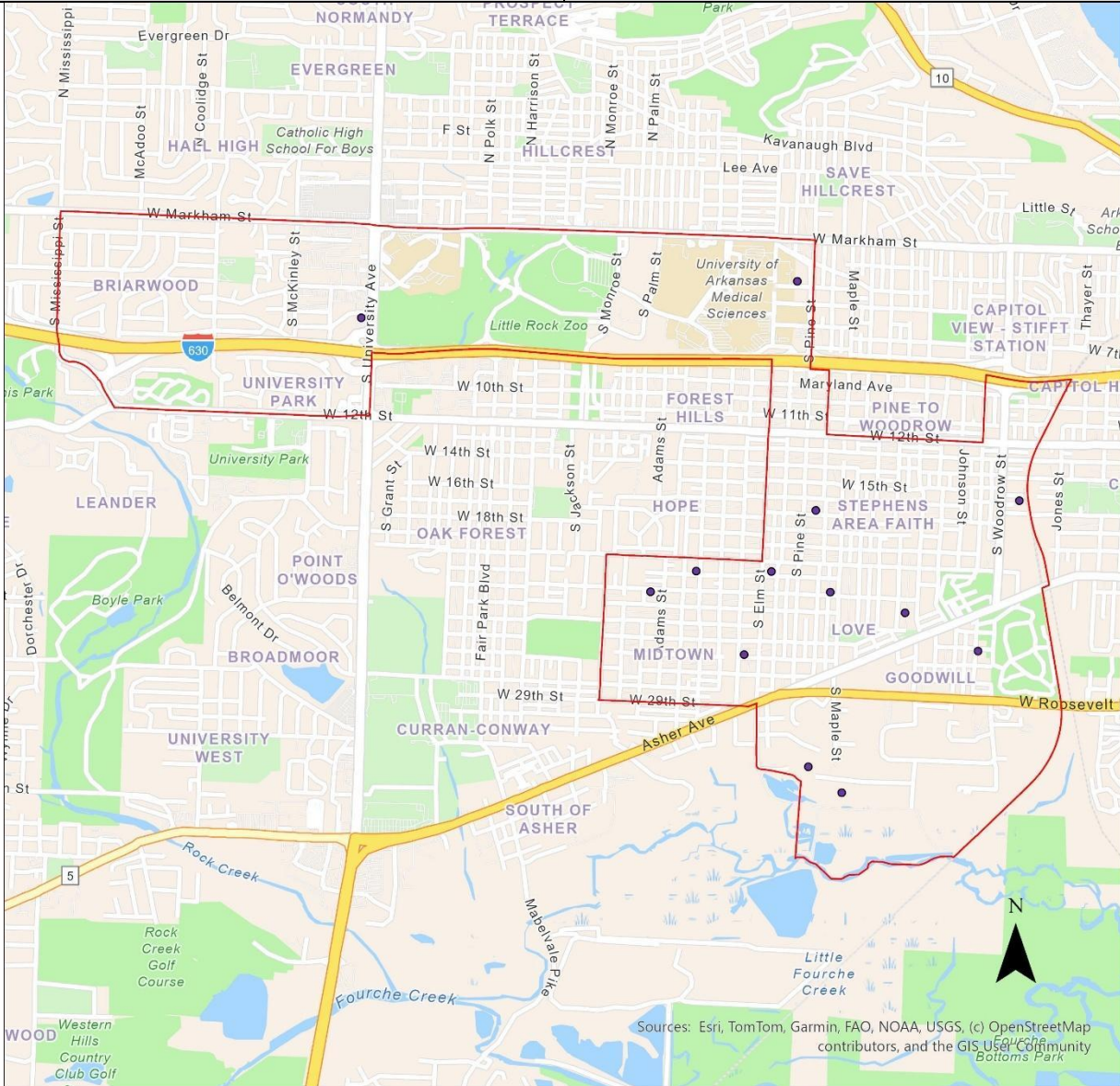
Technology: **Fiber**

Total Cost of Project: **\$811,937.45**

Requested Grant Amount: **\$79,900.15**

Committed Match Amount: **\$732,037.30**

Legislative Districts: **H74, H76, H80, S12, S14, S15**



- PAF014_Locations
- ▭ PAF_014_Boundary

Project Area Footprint (PAF) ID: 045

Selected ISP: **AT&T**

Number of BSLs: **152**

Grant Cost per BSL: **\$11,499.99**

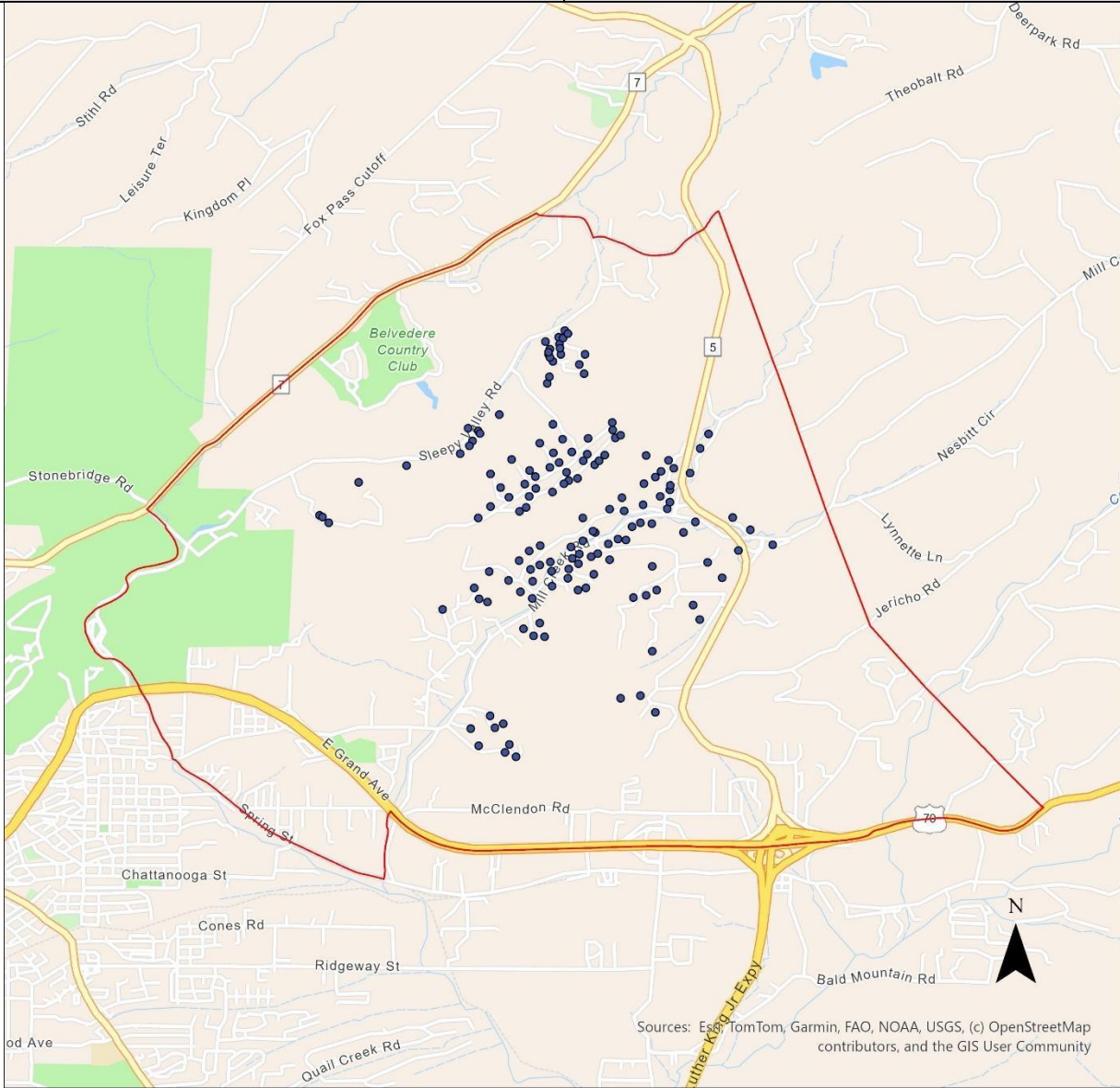
Technology: **Fiber**

Total Cost of Project: **\$2,695,567.45**

Requested Grant Amount: **\$1,747,999.09**

Committed Match Amount: **\$947,568.36**

Legislative Districts: **H84, S6, S7**



Sources: Esri, TomTom, Garmin, FAO, NOAA, USGS, (c) OpenStreetMap contributors, and the GIS User Community

0 3.11 6.22 Miles

- PAF045_Locations
- ▭ PAF_045_Boundary

Project Area Footprint (PAF) ID: 017

Selected ISP: **Brightspeed**

Number of BSLs: **175**

Grant Cost per BSL: **\$0.00**

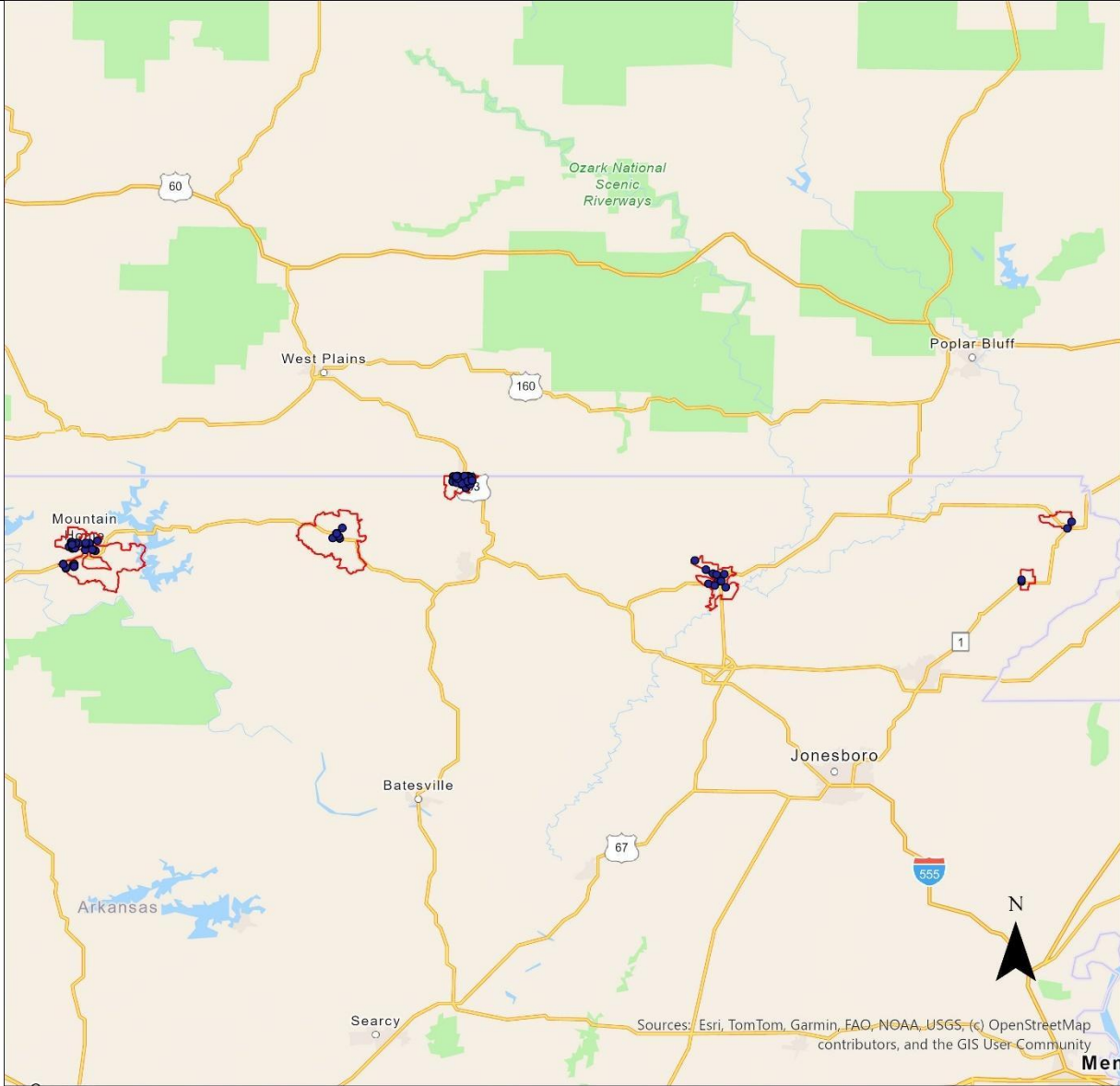
Technology: **Fiber**

Total Cost of Project: **\$951,548.00**

Requested Grant Amount: **\$0.00**

Committed Match Amount: **\$951,548.00**

Legislative Districts: **H1, H2, H3, H4, S21, S22, S23**



0 76.51 153.02 Miles

- PAF017_Locations
- ▭ PAF_017_Boundary

Project Area Footprint (PAF) ID: 018

Selected ISP: **Brightspeed**

Number of BSLs: **430**

Grant Cost per BSL: **\$1,803.55**

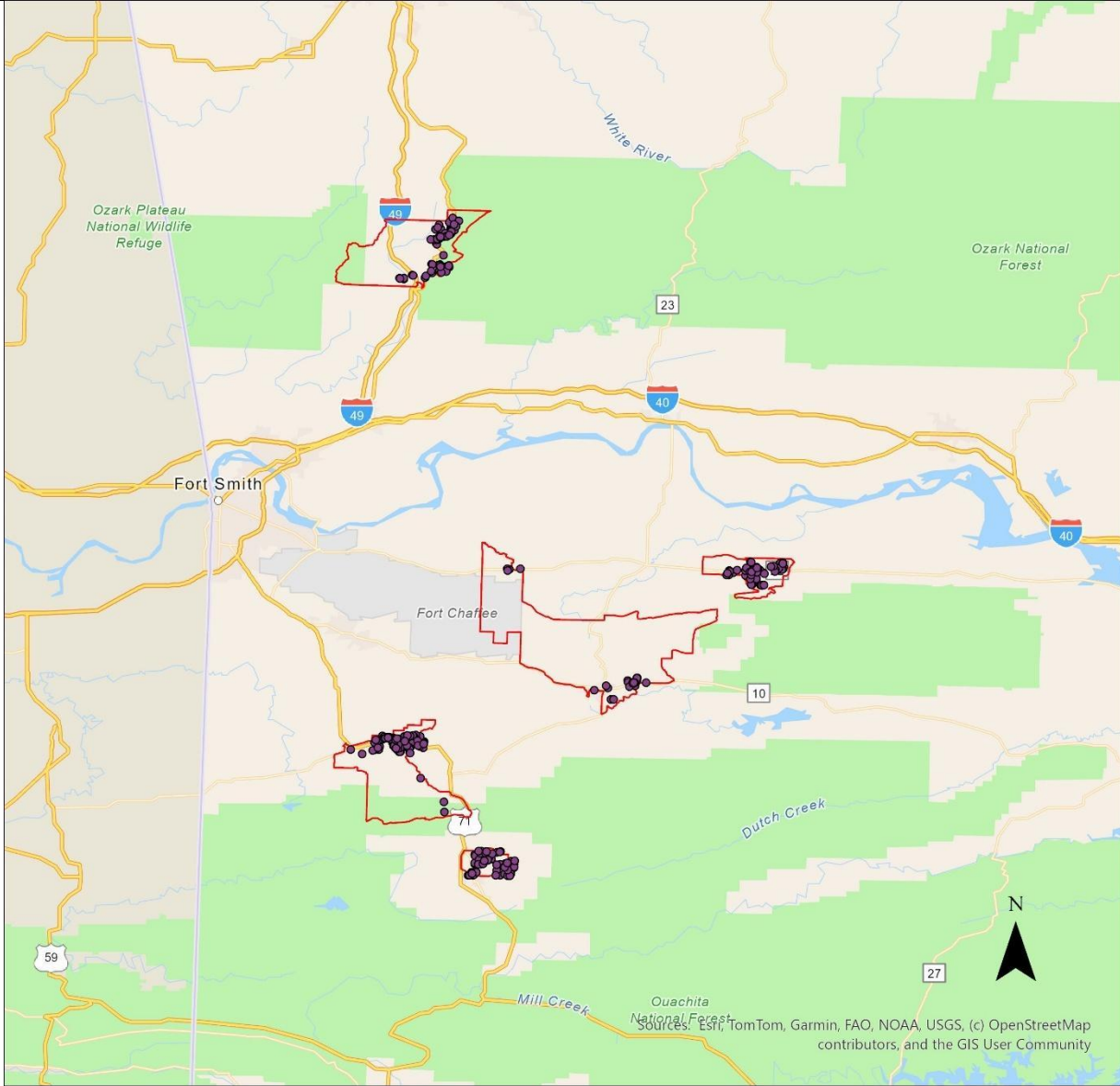
Technology: **Fiber**

Total Cost of Project: **\$1,812,096.65**

Requested Grant Amount: **\$775,526.56**

Committed Match Amount: **\$1,036,570.09**

Legislative Districts: **H24, H25, H46, H47, H52, S5, S26, S29**



0 44.64 89.28 Miles

- PAF018_Locations
- ▭ PAF_018_Boundary

Project Area Footprint (PAF) ID: 063

Selected ISP: **Brightspeed**

Number of BSLs: **568**

Grant Cost per BSL: **\$3,618.56**

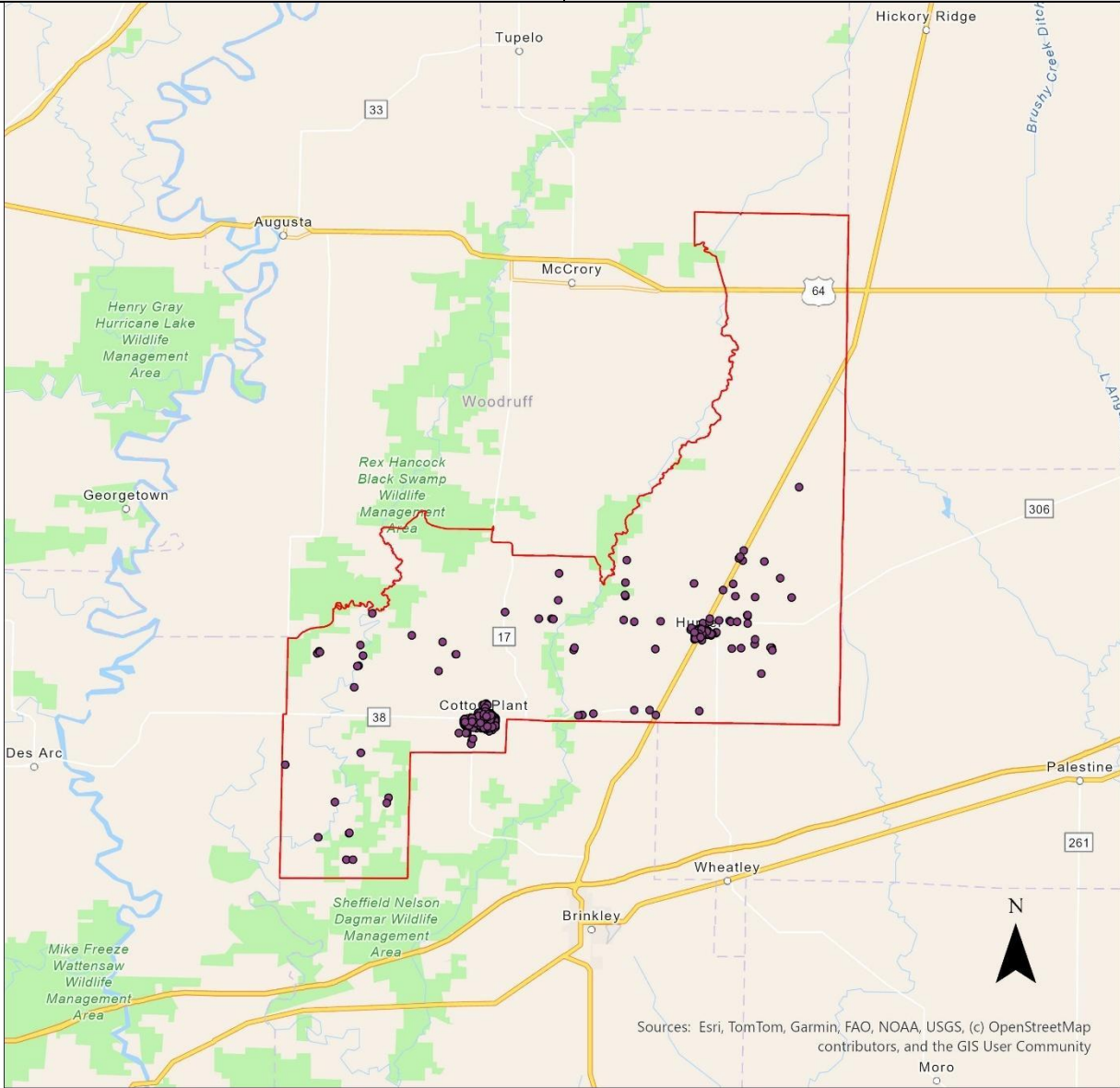
Technology: **Fiber**

Total Cost of Project: **\$2,952,814.47**

Requested Grant Amount: **\$2,055,339.85**

Committed Match Amount: **\$897,474.62**

Legislative Districts: **H37, H61, H62, S10**



0 19.75 39.51 Miles

- PAF063_Locations
- ▭ PAF_063_Boundary

Project Area Footprint (PAF) ID: 075

Selected ISP: **Brightspeed**

Number of BSLs: **781**

Grant Cost per BSL: **\$1,051.91**

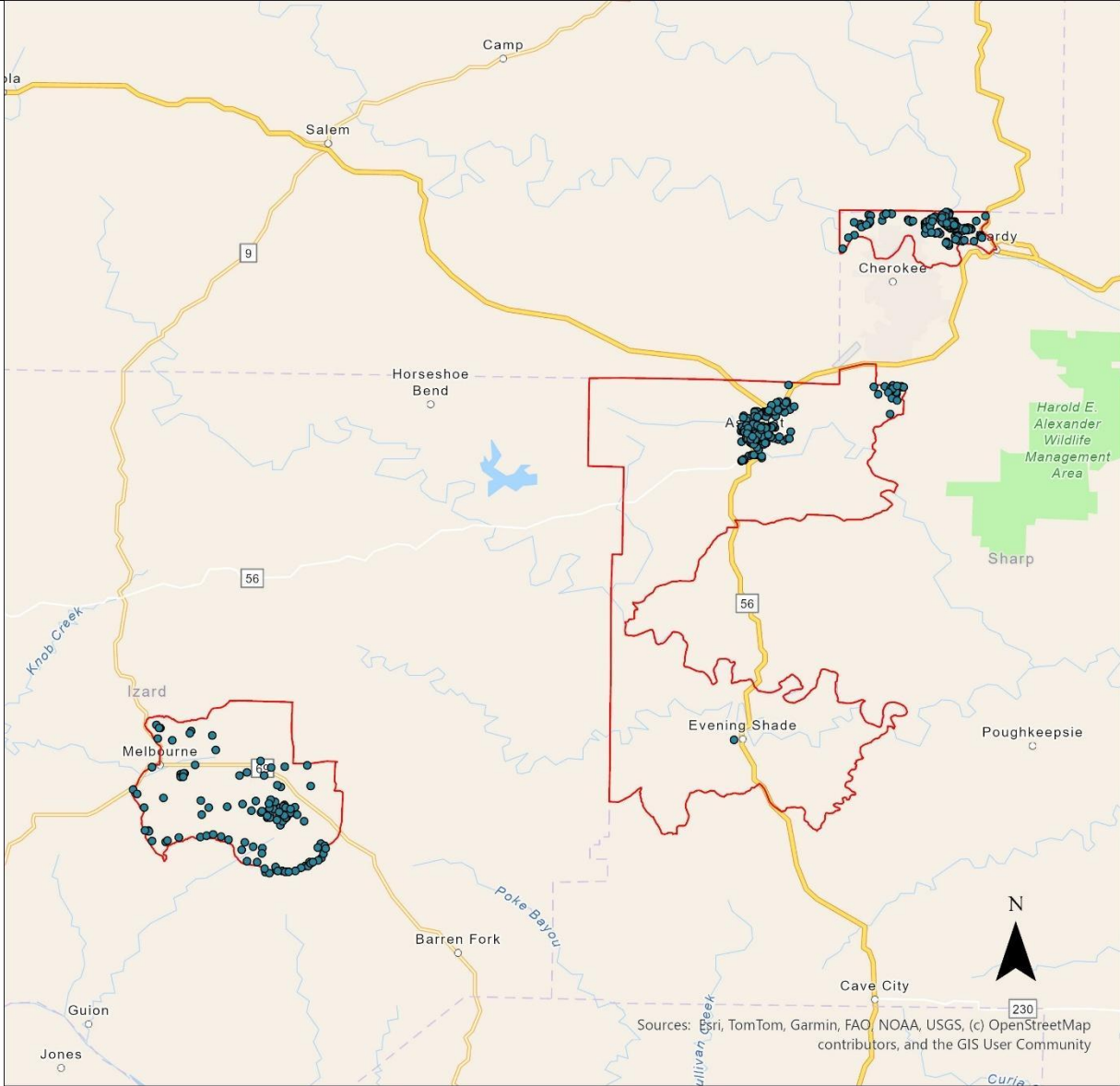
Technology: **Fiber**

Total Cost of Project: **\$2,704,118.17**

Requested Grant Amount: **\$821,542.99**

Committed Match Amount: **\$1,882,575.18**

Legislative Districts: **H2, H27, H28, S22, S23**



0 17.16 34.33 Miles

- PAF075_Locations
- ▭ PAF_075_Boundary

Project Area Footprint (PAF) ID: 076

Selected ISP: **Brightspeed**

Number of BSLs: **3,354**

Grant Cost per BSL: **\$1,606.65**

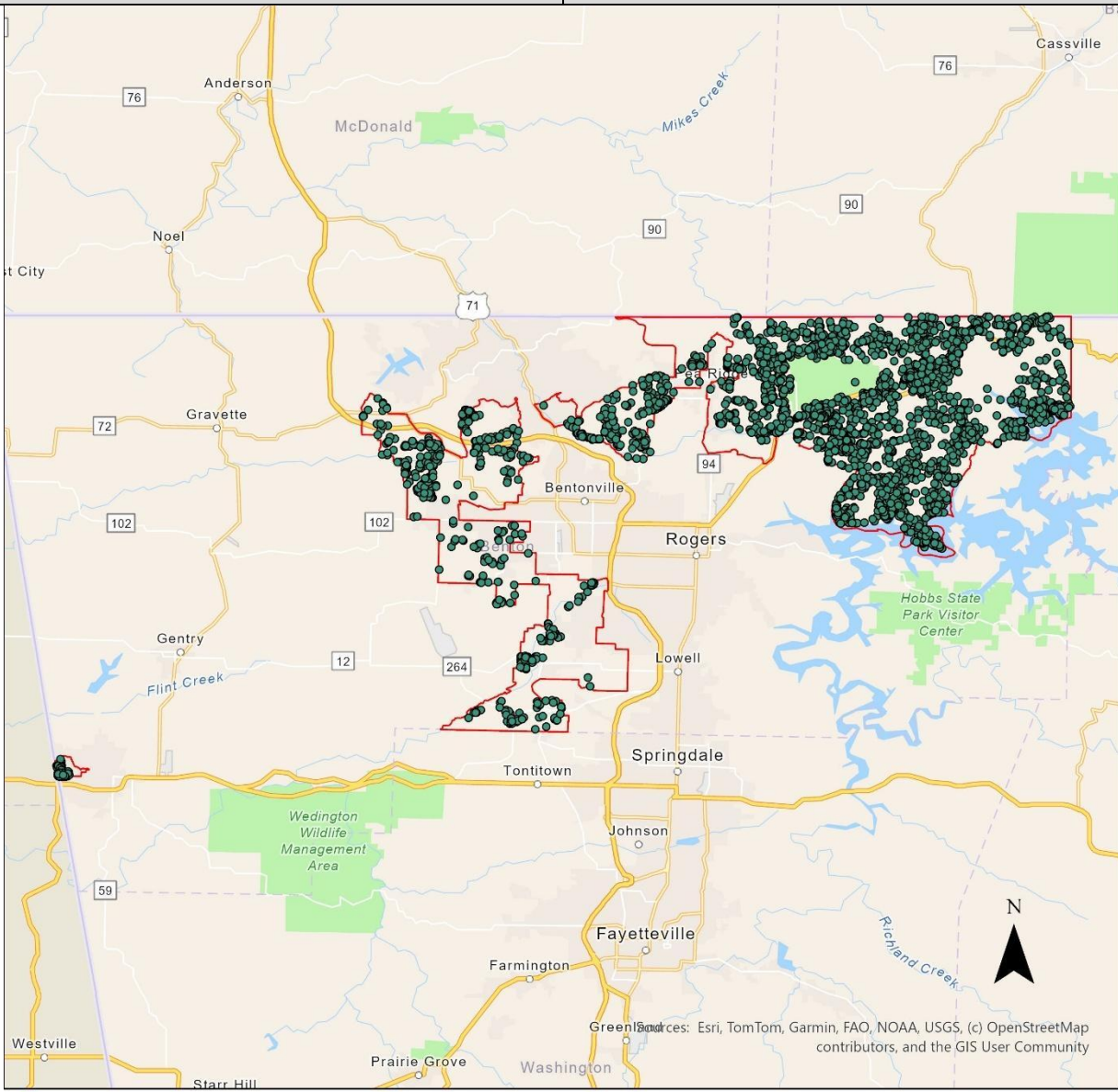
Technology: **Fiber**

Total Cost of Project: **\$15,129,786.29**

Requested Grant Amount: **\$5,388,703.58**

Committed Match Amount: **\$9,741,082.71**

Legislative Districts: **H6, H7, H8, H10, H12, H13, H14, H15, H16, H17, H18, S28, S31, S32, S33, S34, S35**



Project Area Footprint (PAF) ID: 077

Selected ISP: **Brightspeed**

Number of BSLs: **533**

Grant Cost per BSL: **\$3,392.95**

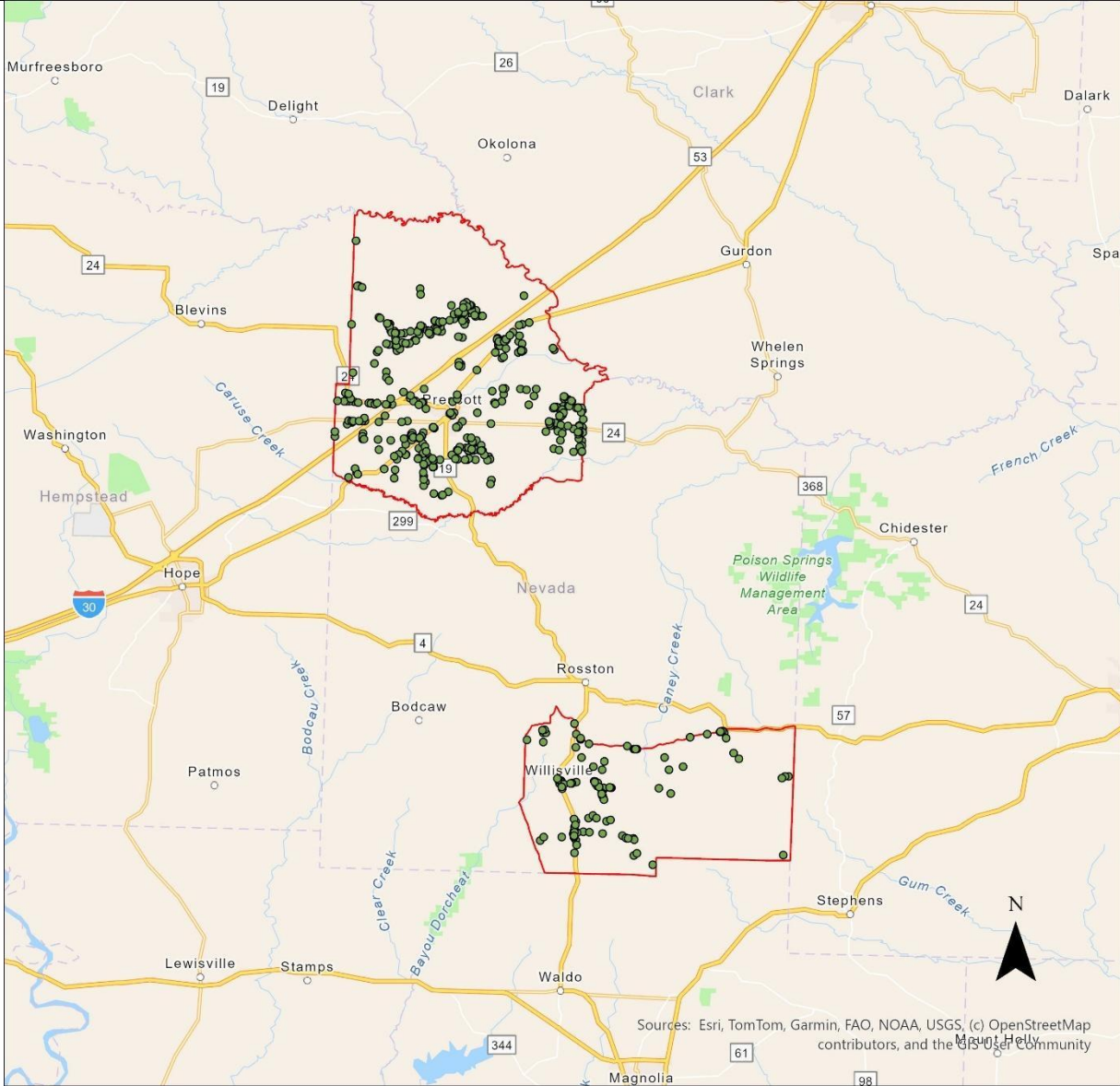
Technology: **Fiber**

Total Cost of Project: **\$3,321,590.69**

Requested Grant Amount: **\$1,808,442.81**

Committed Match Amount: **\$1,513,147.88**

Legislative Districts: **H89, H98, S2, S3**



0 26.72 53.44 Miles

- PAF077_Locations
- PAF_077_Boundary

Project Area Footprint (PAF) ID: 078

Selected ISP: **Brightspeed**

Number of BSLs: **1,320**

Grant Cost per BSL: **\$2,127.03**

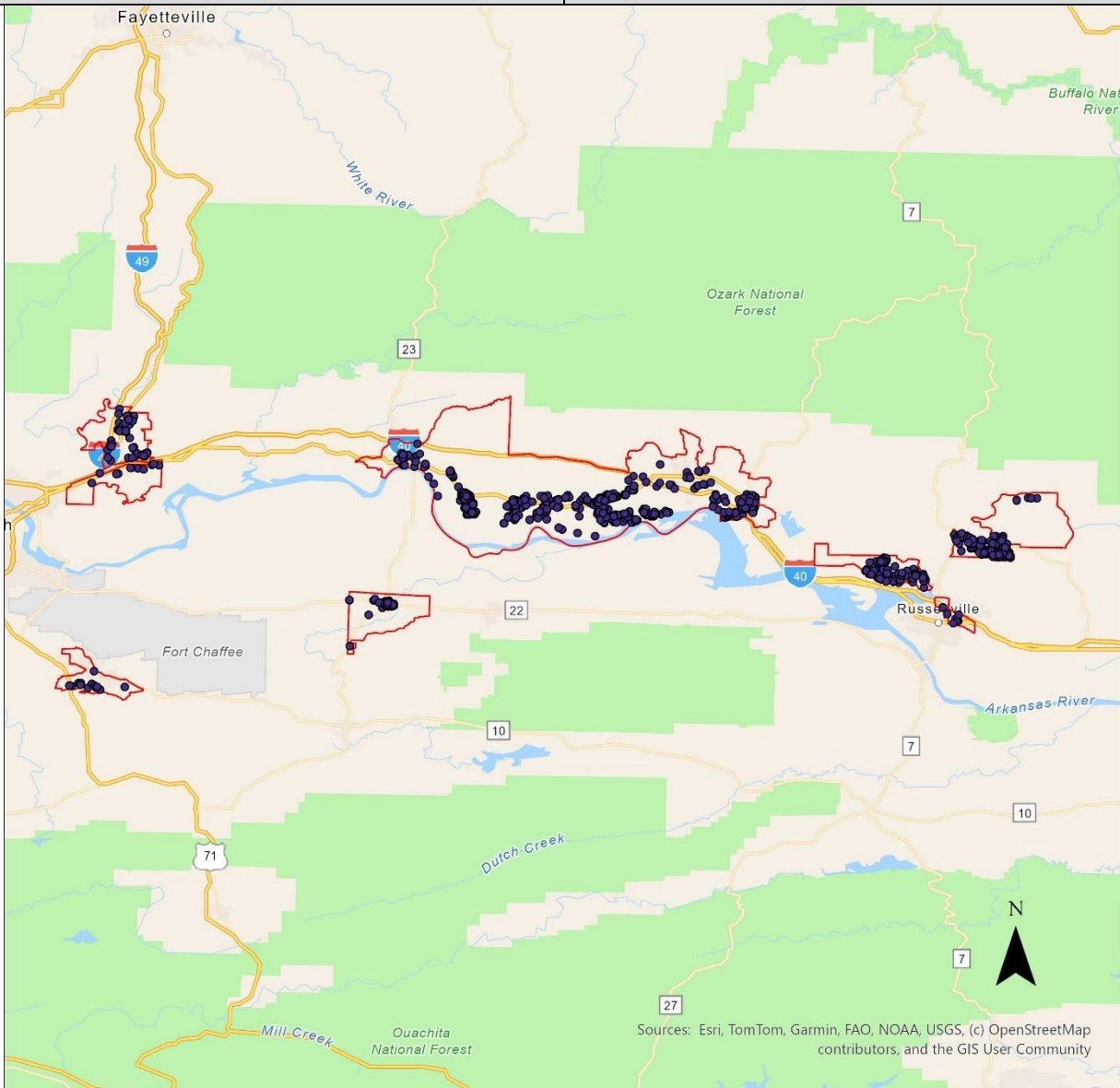
Technology: **Fiber**

Total Cost of Project: **\$6,396,316.22**

Requested Grant Amount: **\$2,807,678.76**

Committed Match Amount: **\$3,588,637.46**

Legislative Districts: **H24, H25, H26, H44, H45, H46, H47, H48, H53, S5, S25, S26, S28, S29**



0 45.51 91.02 Miles

- PAF078_Locations
- ▭ PAF_078_Boundary

Project Area Footprint (PAF) ID: 079

Selected ISP: **Brightspeed**

Number of BSLs: **2,578**

Grant Cost per BSL: **\$1,813.73**

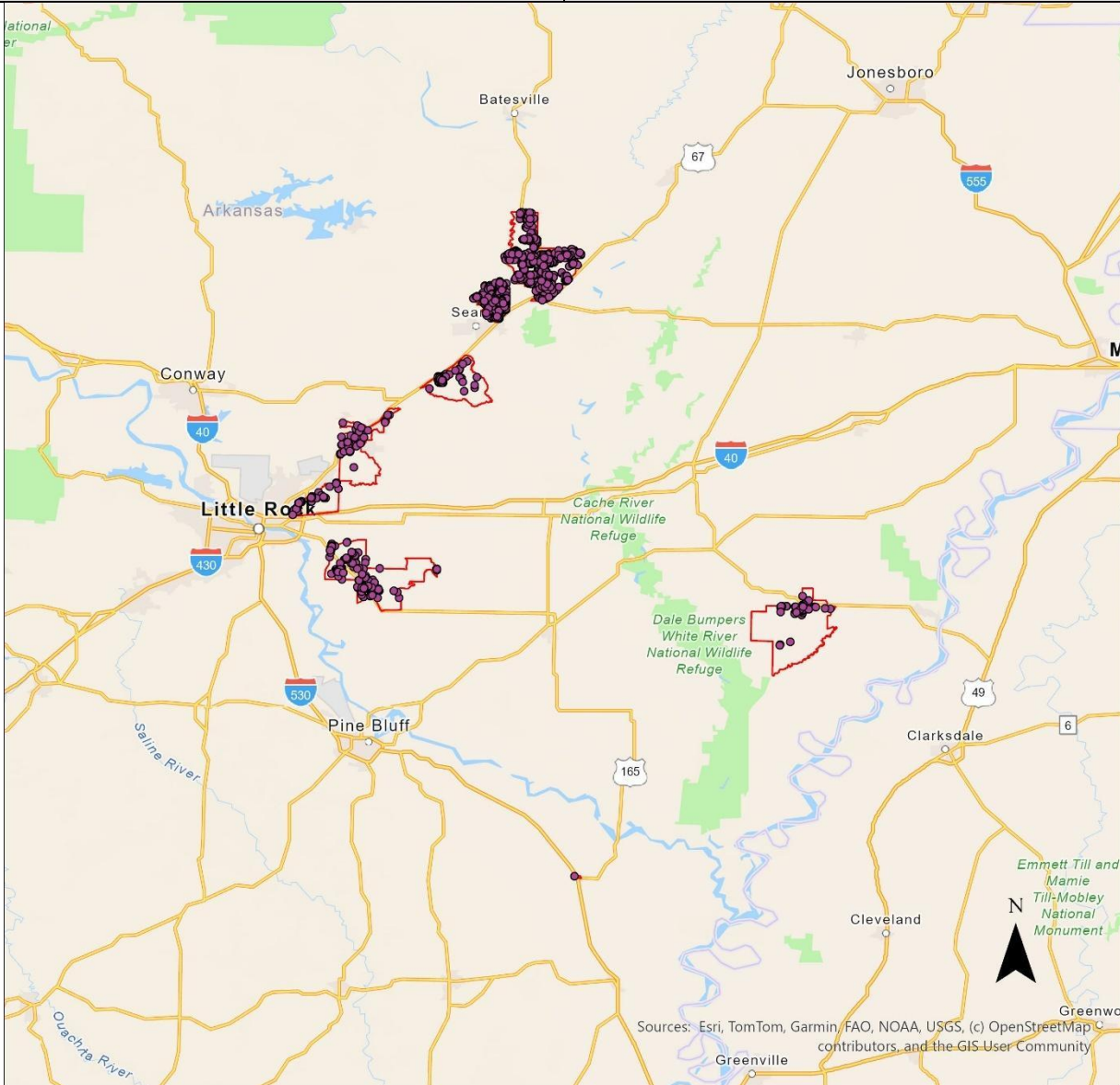
Technology: **Fiber**

Total Cost of Project: **\$9,934,464.73**

Requested Grant Amount: **\$4,675,806.71**

Committed Match Amount: **\$5,258,658.02**

Legislative Districts: **H39, H40, F58, H59, H60, H62, H64, H66, H68, H69, S8, S9, S10, S11, S12, S18**



0 84.69 169.39 Miles

- PAF079_Locations
- ▭ PAF_079_Boundary

Sources: Esri, TomTom, Garmin, FAO, NOAA, USGS, (c) OpenStreetMap contributors, and the GIS User Community

Project Area Footprint (PAF) ID: 181

Selected ISP: **Brightspeed**

Number of BSLs: **1,413**

Grant Cost per BSL: **\$2,011.97**

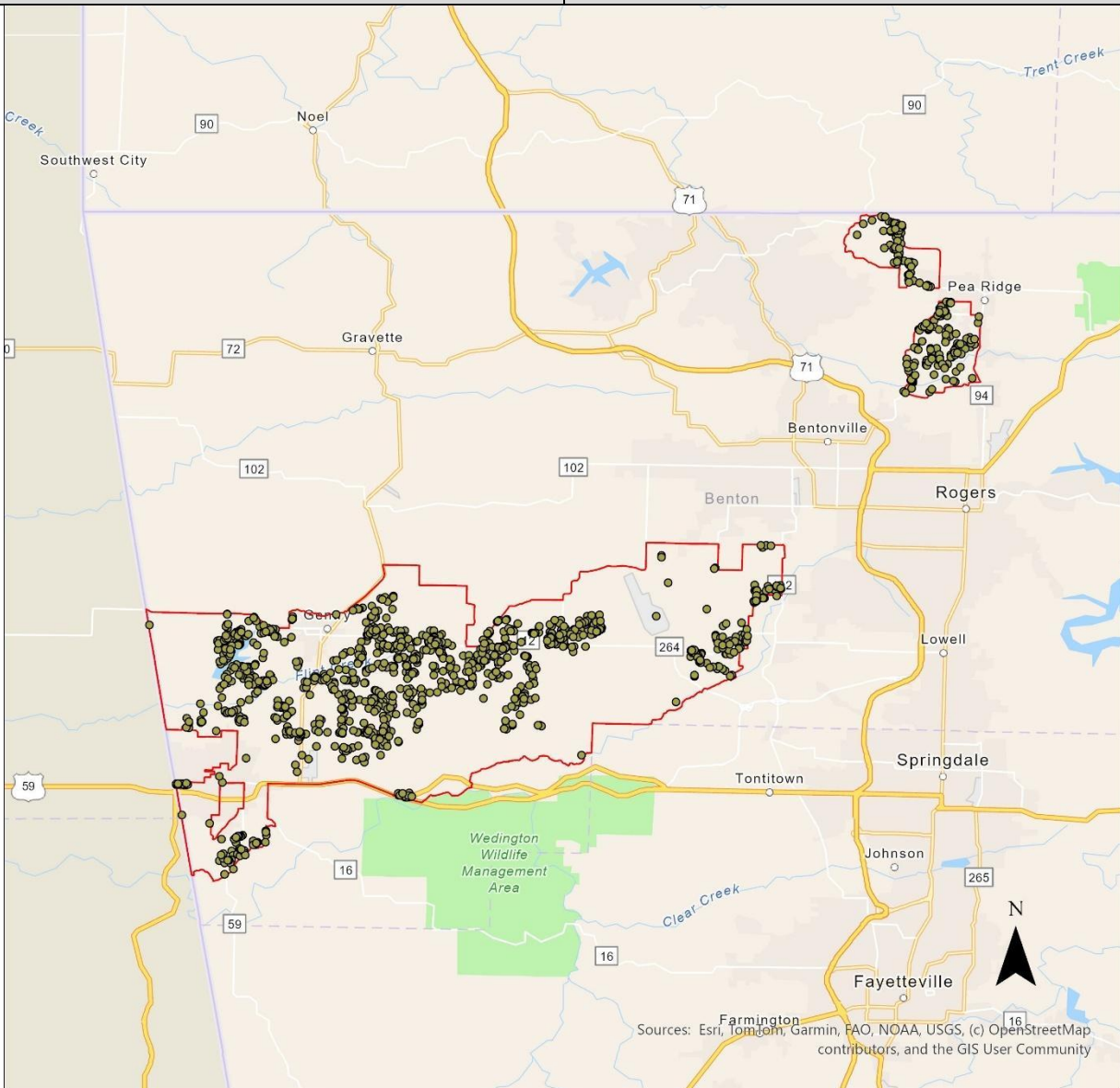
Technology: **Fiber**

Total Cost of Project: **\$7,575,879.05**

Requested Grant Amount: **\$2,842,909.50**

Committed Match Amount: **\$4,732,969.55**

Legislative Districts: **H8, H12, H13, H14, H16, H17, H18, S31, S32, S33, S34, S35**



0 19.07 38.14 Miles

- PAF181_Locations
- ▭ PAF_181_Boundary

Project Area Footprint (PAF) ID: 182

Selected ISP: **Brightspeed**

Number of BSLs: **190**

Grant Cost per BSL: **\$4,053.38**

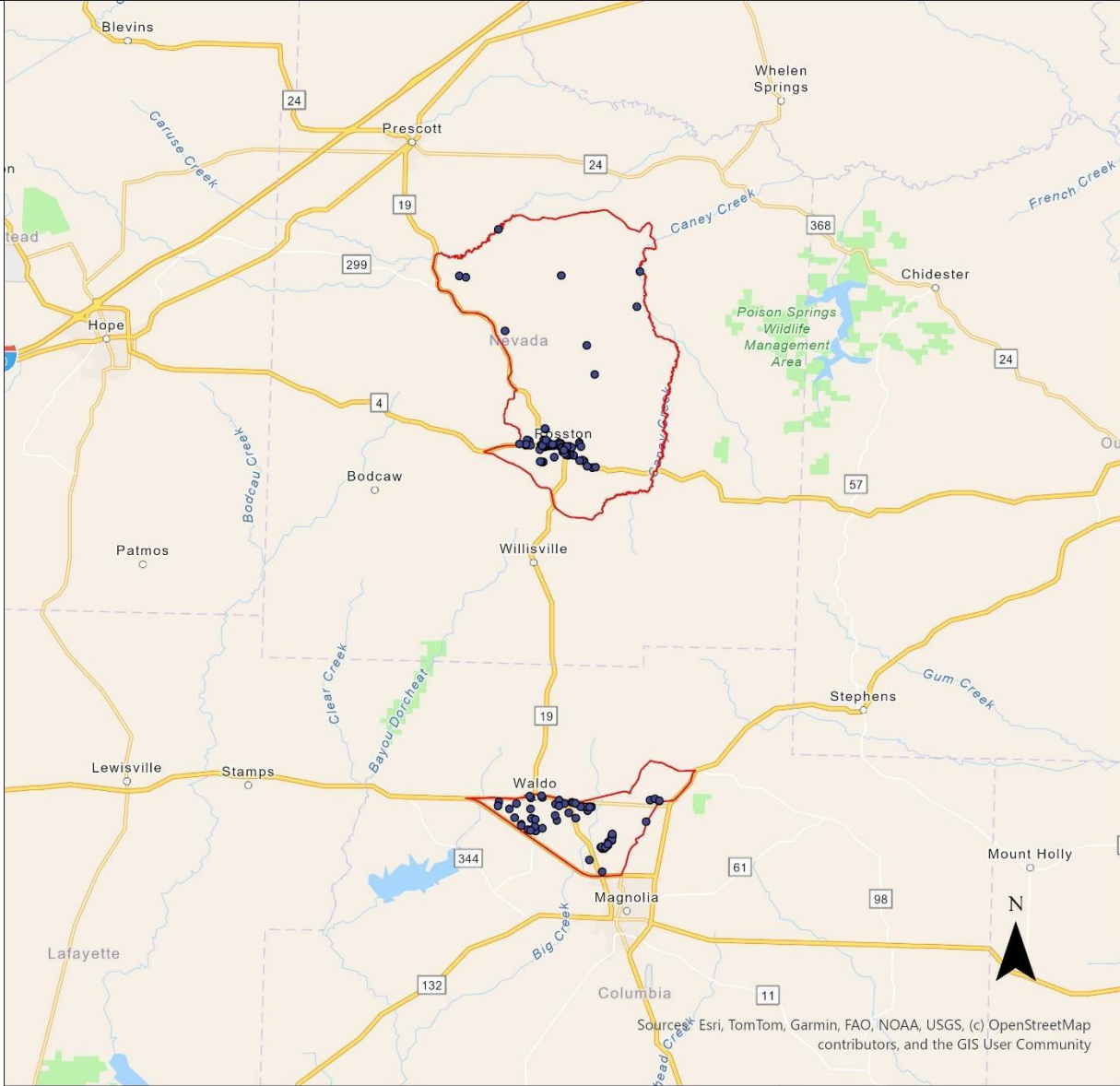
Technology: **Fiber**

Total Cost of Project: **\$1,505,522.84**


Requested Grant Amount: **\$770,141.64**

Committed Match Amount: **\$735,381.20**

Legislative Districts: **H89, H98, H99, S3**



Source: Esri, TomTom, Garmin, FAO, NOAA, USGS, (c) OpenStreetMap contributors, and the GIS User Community



- PAF182_Locations
- ▭ PAF_182_Boundary

Project Area Footprint (PAF) ID: 183

Selected ISP: **Brightspeed**

Number of BSLs: **1,604**

Grant Cost per BSL: **\$1,471.45**

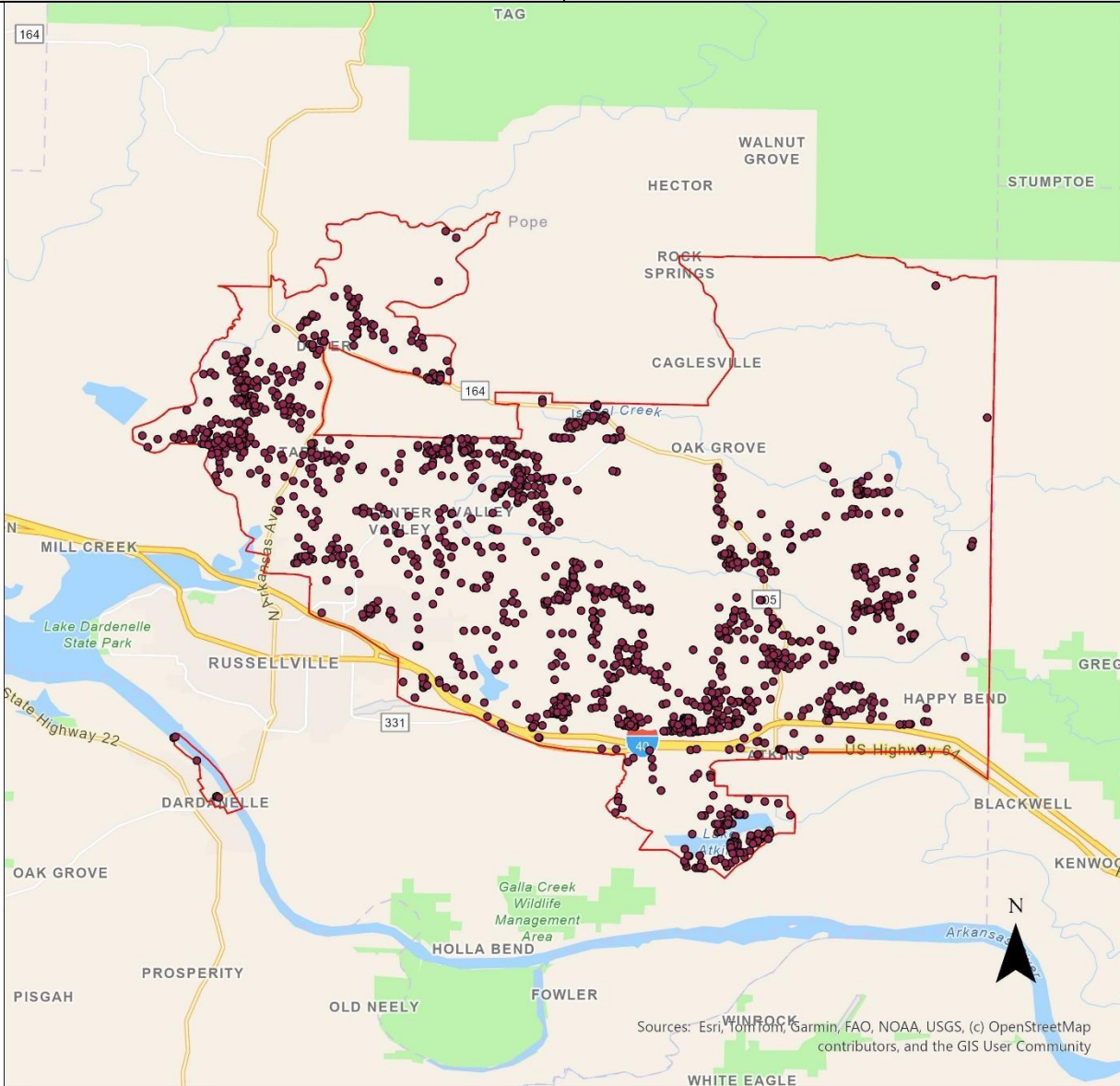
Technology: **Fiber**

Total Cost of Project: **\$9,522,840.60**


Requested Grant Amount: **\$2,360,206.81**

Committed Match Amount: **\$7,162,633.79**

Legislative Districts: **H43, H44, H45, H52, H53, S25**



Sources: Esri, TomTom, Garmin, FAO, NOAA, USGS, (c) OpenStreetMap contributors, and the GIS User Community



- PAF183_Locations
- ▭ PAF_183_Boundary

Project Area Footprint (PAF) ID: 184

Selected ISP: **Brightspeed**

Number of BSLs: **84**

Grant Cost per BSL: **\$2,897.14**

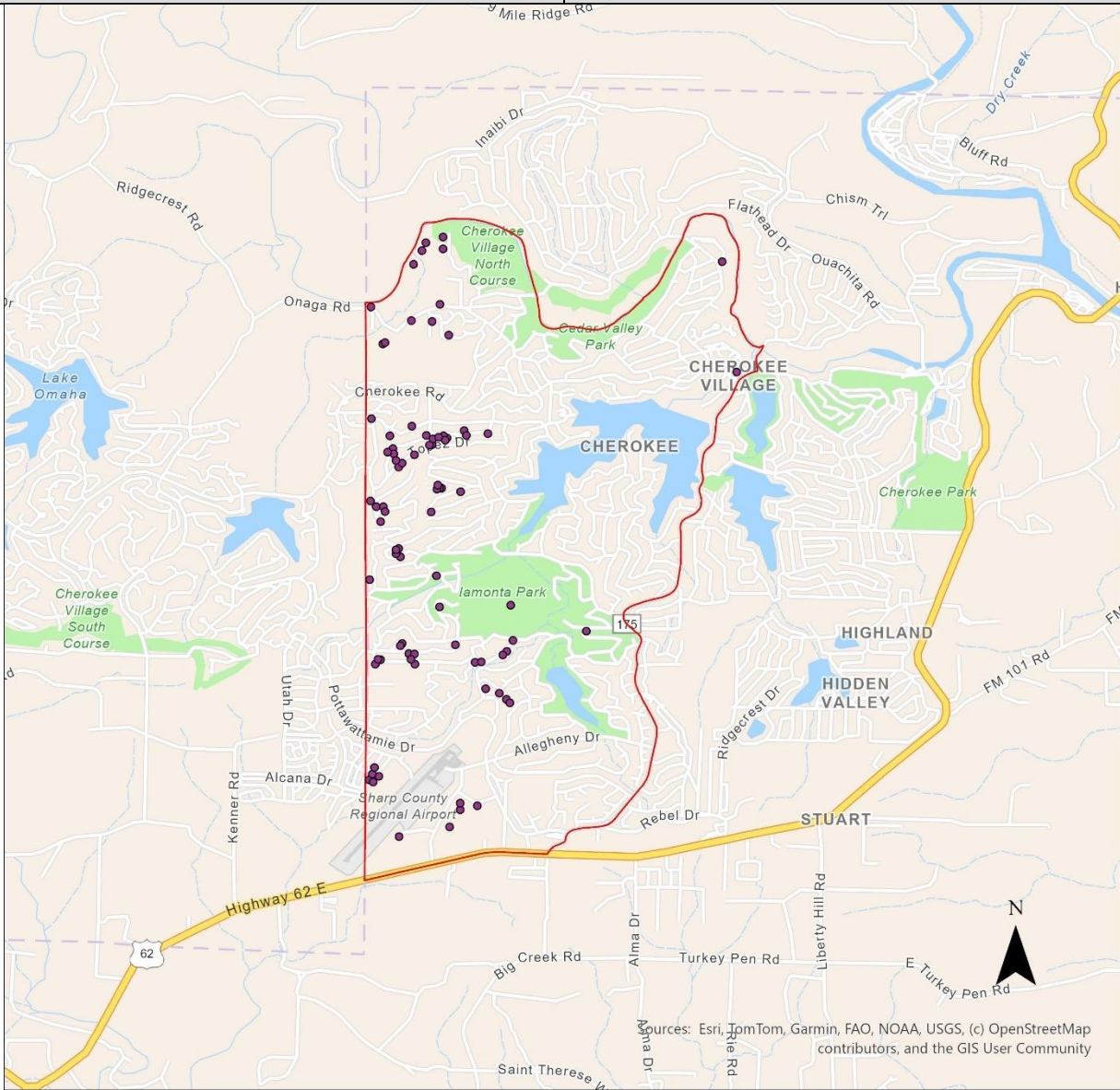
Technology: **Fiber**

Total Cost of Project: **\$498,811.05**

Requested Grant Amount: **\$243,360.00**

Committed Match Amount: **\$255,451.05**

Legislative Districts: **H2, S22**



0 3.45 6.9 Miles

- PAF184_Locations
- ▭ PAF_184_Boundary

Project Area Footprint (PAF) ID: 185

Selected ISP: **Brightspeed**

Number of BSLs: **760**

Grant Cost per BSL: **\$2,276.47**

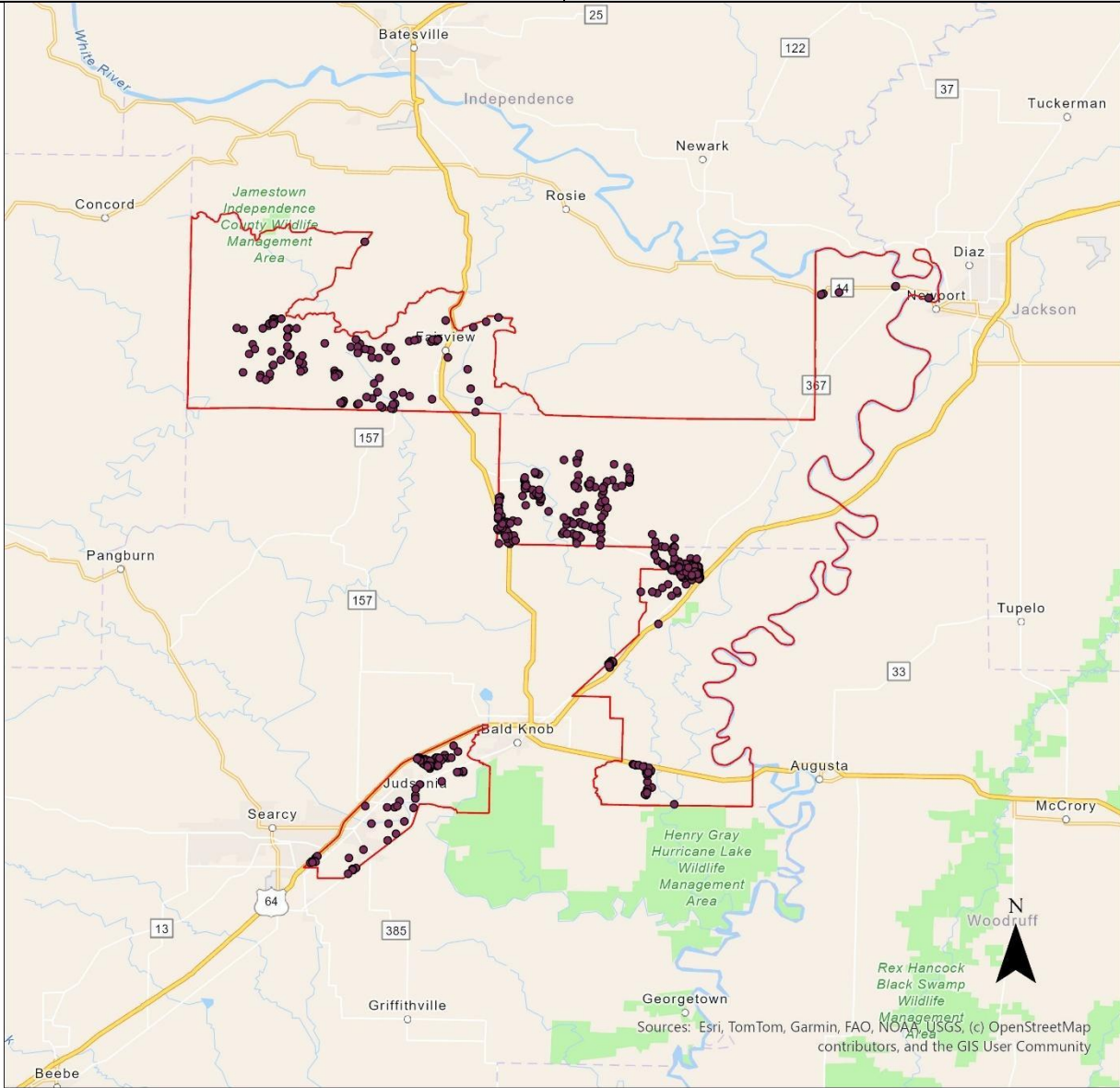
Technology: **Fiber**

Total Cost of Project: **\$3,454,512.44**

Requested Grant Amount: **\$1,730,118.10**

Committed Match Amount: **\$1,724,394.34**

Legislative Districts: **H39, H40, H58, H61, S10, S18, S22**



0 23.12 46.24 Miles

- PAF185_Locations
- ▭ PAF_185_Boundary

Project Area Footprint (PAF) ID: 019

Selected ISP: **C & L Broadband Connect, LLC**

Number of BSLs: **85**

Grant Cost per BSL: **\$11,364.28**

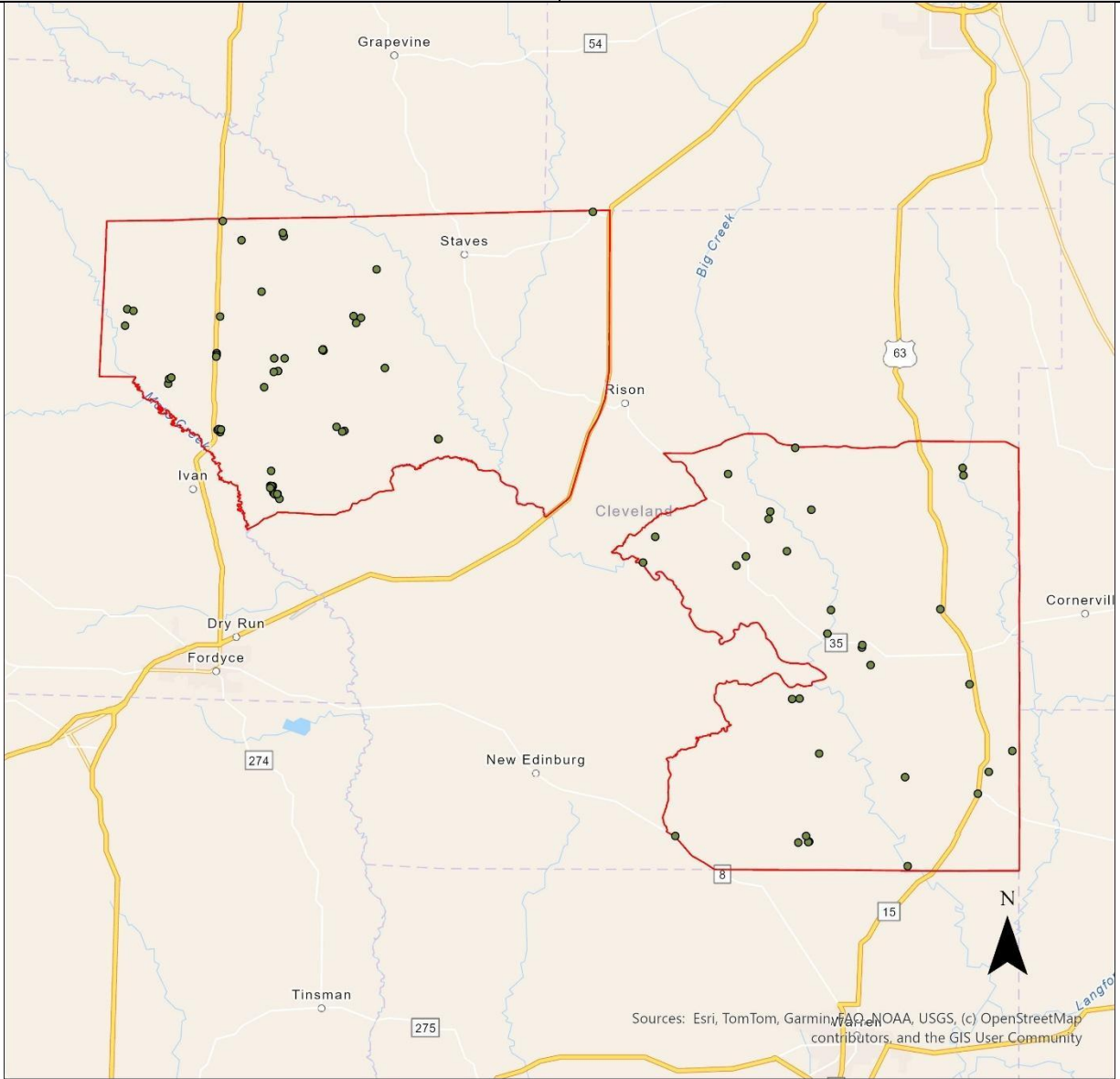
Technology: **Fiber**

Total Cost of Project: **\$2,995,073.99**

Requested Grant Amount: **\$965,963.76**

Committed Match Amount: **\$2,029,110.23**

Legislative Districts: **H93, H96, S1, S2**



0 18.43 36.86 Miles

- PAF019_Locations
- ▭ PAF_019_Boundary

Project Area Footprint (PAF) ID: 021

Selected ISP: **CG Computer Works LLC**

Number of BSLs: **21**

Grant Cost per BSL: **\$0.00**

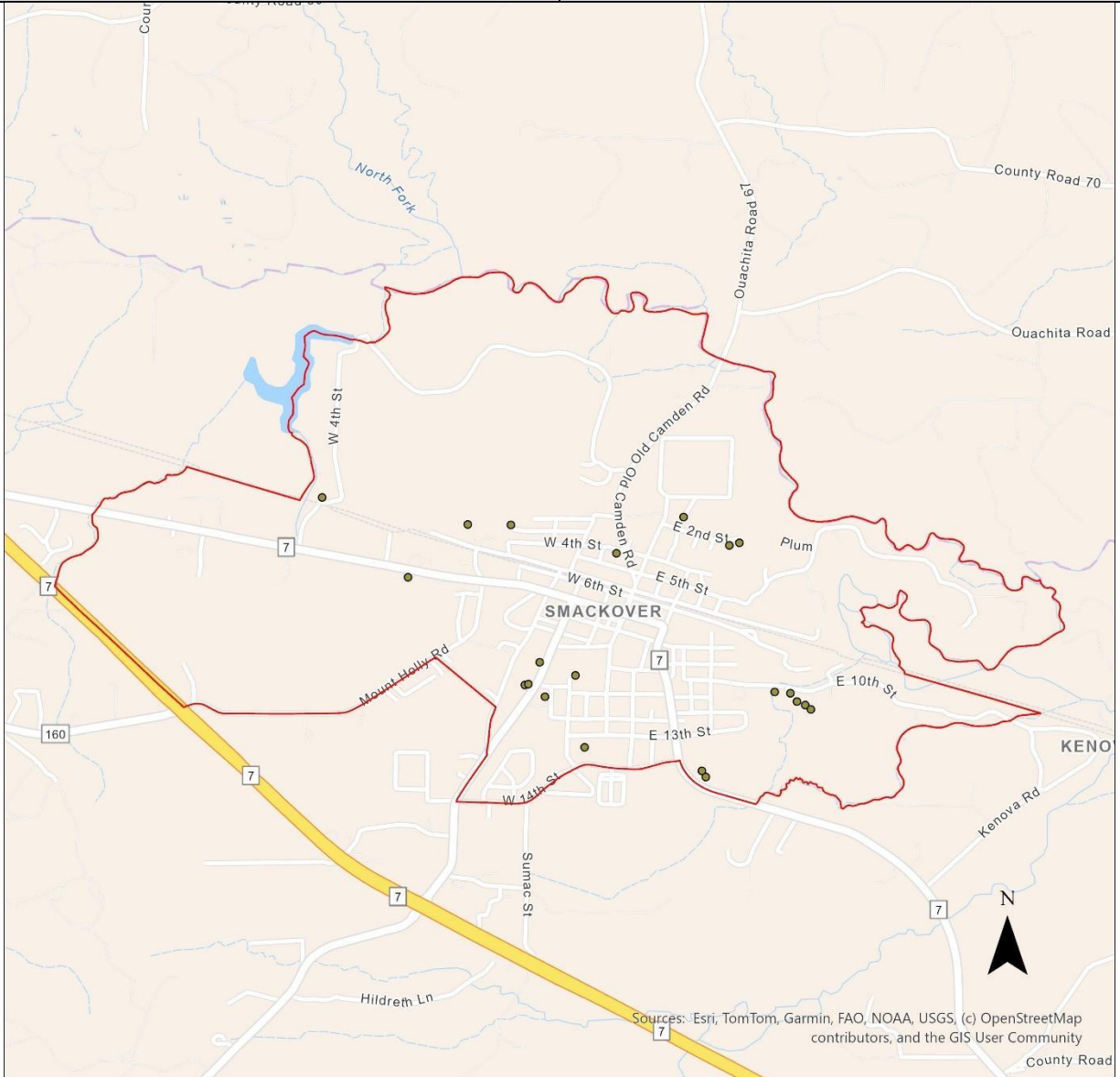
Technology: **Fiber**

Total Cost of Project: **\$825,886.92**

Requested Grant Amount: **\$0.00**

Committed Match Amount: **\$825,886.92**

Legislative Districts: **H96, S2**



0 1.98 3.95 Miles

- PAF021_Locations
- ▭ PAF_021_Boundary

Project Area Footprint (PAF) ID: 022

Selected ISP: **CG Computer Works LLC**

Number of BSLs: **144**

Grant Cost per BSL: **\$3,803.63**

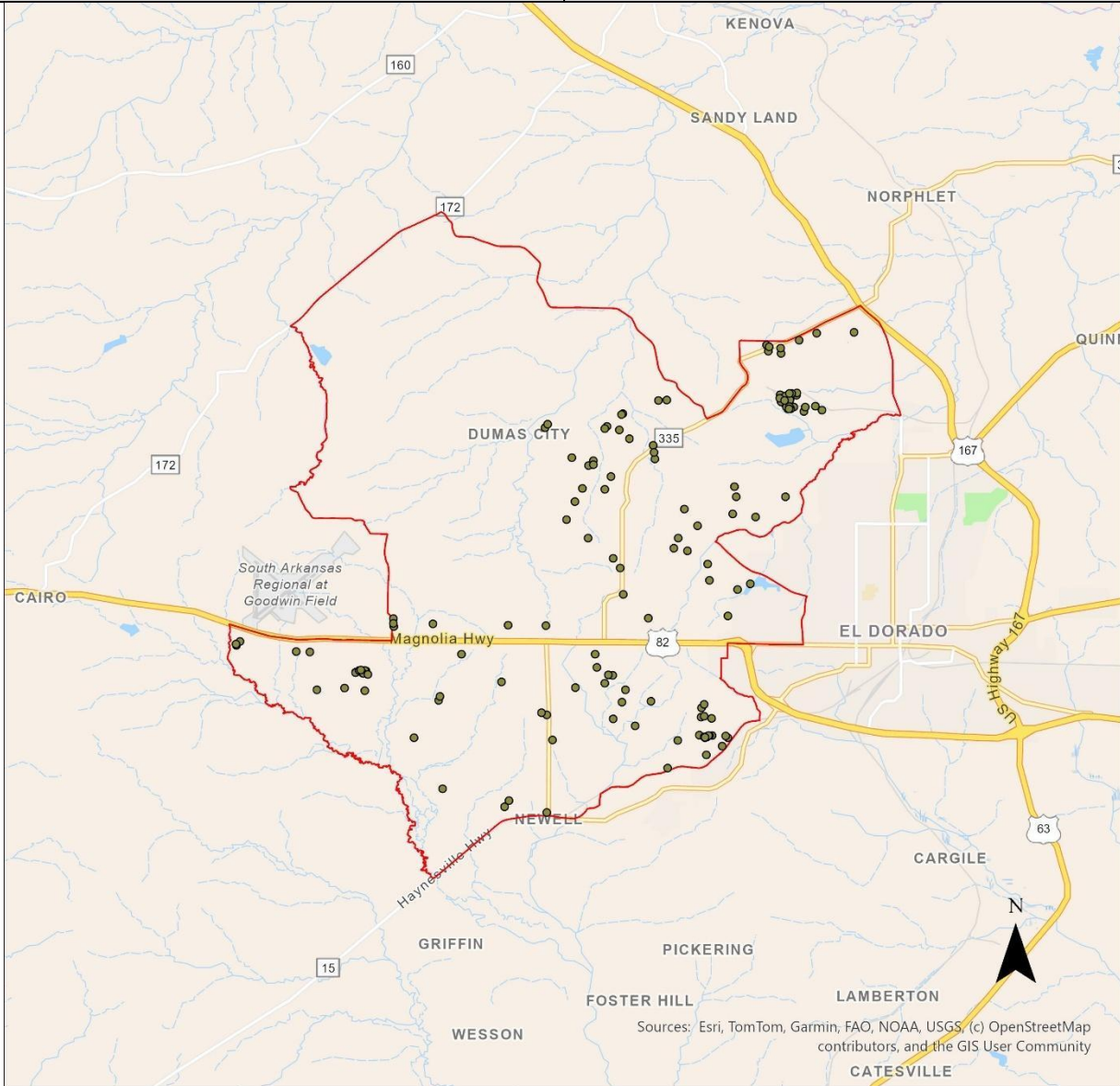
Technology: **Fiber**

Total Cost of Project: **\$3,568,100.21**

Requested Grant Amount: **\$547,722.93**

Committed Match Amount: **\$3,020,377.28**

Legislative Districts: **H96, H97, S2**



0 8.2 16.41 Miles

- PAF022_Locations
- ▭ PAF_022_Boundary

Project Area Footprint (PAF) ID: 080

Selected ISP: **CG Computer Works LLC**

Number of BSLs: **65**

Grant Cost per BSL: **\$0.00**

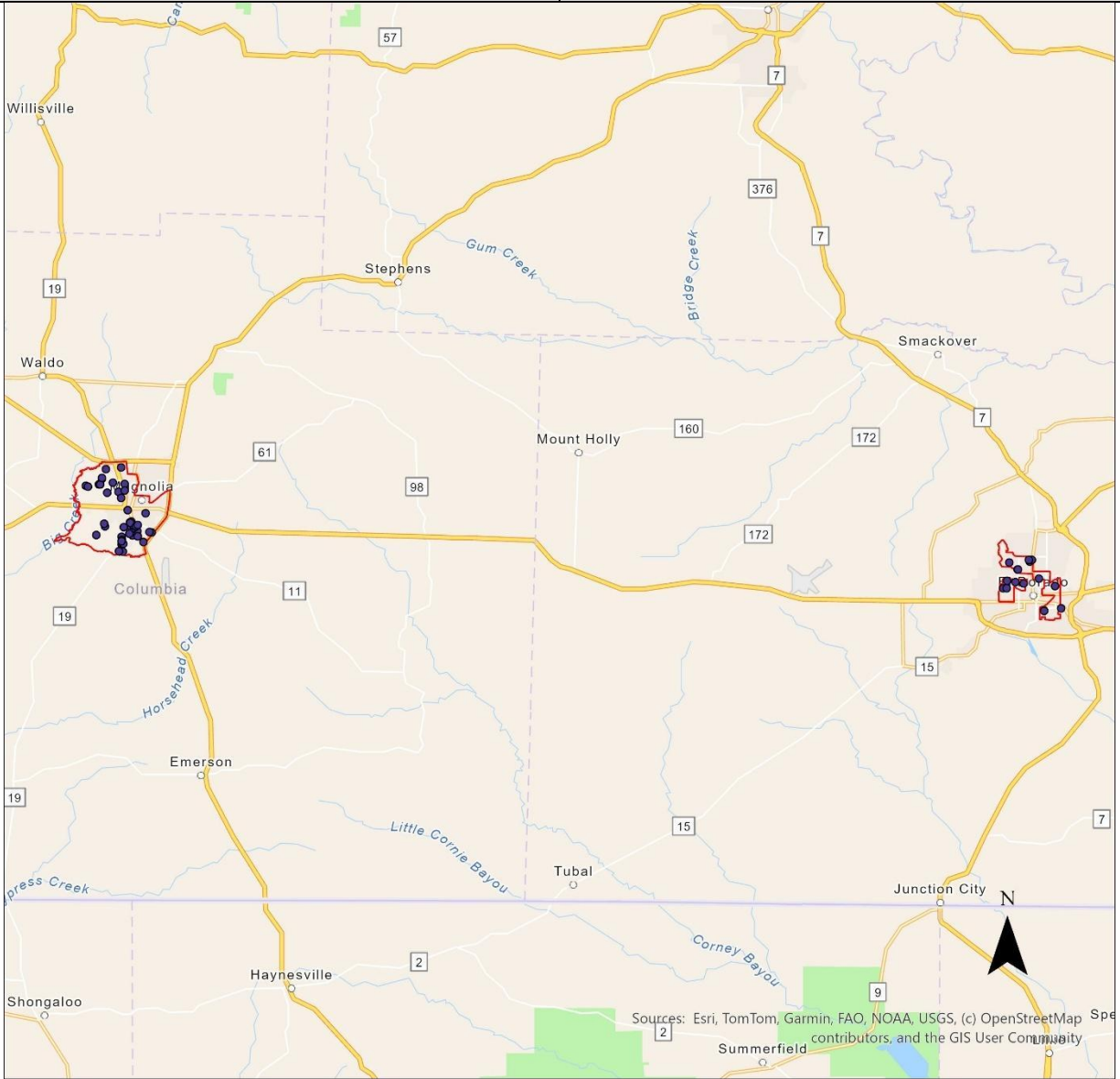
Technology: **Fiber**

Total Cost of Project: **\$889,094.11**

Requested Grant Amount: **\$0.00**

Committed Match Amount: **\$889,094.11**

Legislative Districts: **H97, H98, H99, S2, S3**



0 21.59 43.18 Miles

- PAF080_Locations
- ▭ PAF_080_Boundary

Sources: Esri, TomTom, Garmin, FAO, NOAA, USGS, (c) OpenStreetMap contributors, and the GIS User Community

Project Area Footprint (PAF) ID: 081

Selected ISP: **CG Computer Works LLC**

Number of BSLs: **11**

Grant Cost per BSL: **\$2,263.26**

Technology: **Fiber**

Total Cost of Project: **\$372,632.28**

Requested Grant Amount: **\$24,895.83**

Committed Match Amount: **\$347,736.45**

Legislative Districts: **H53, S25**



- PAF081_Locations
- PAF_081_Boundary

Project Area Footprint (PAF) ID: 082

Selected ISP: **CG Computer Works LLC**

Number of BSLs: **680**

Grant Cost per BSL: **\$3,961.40**

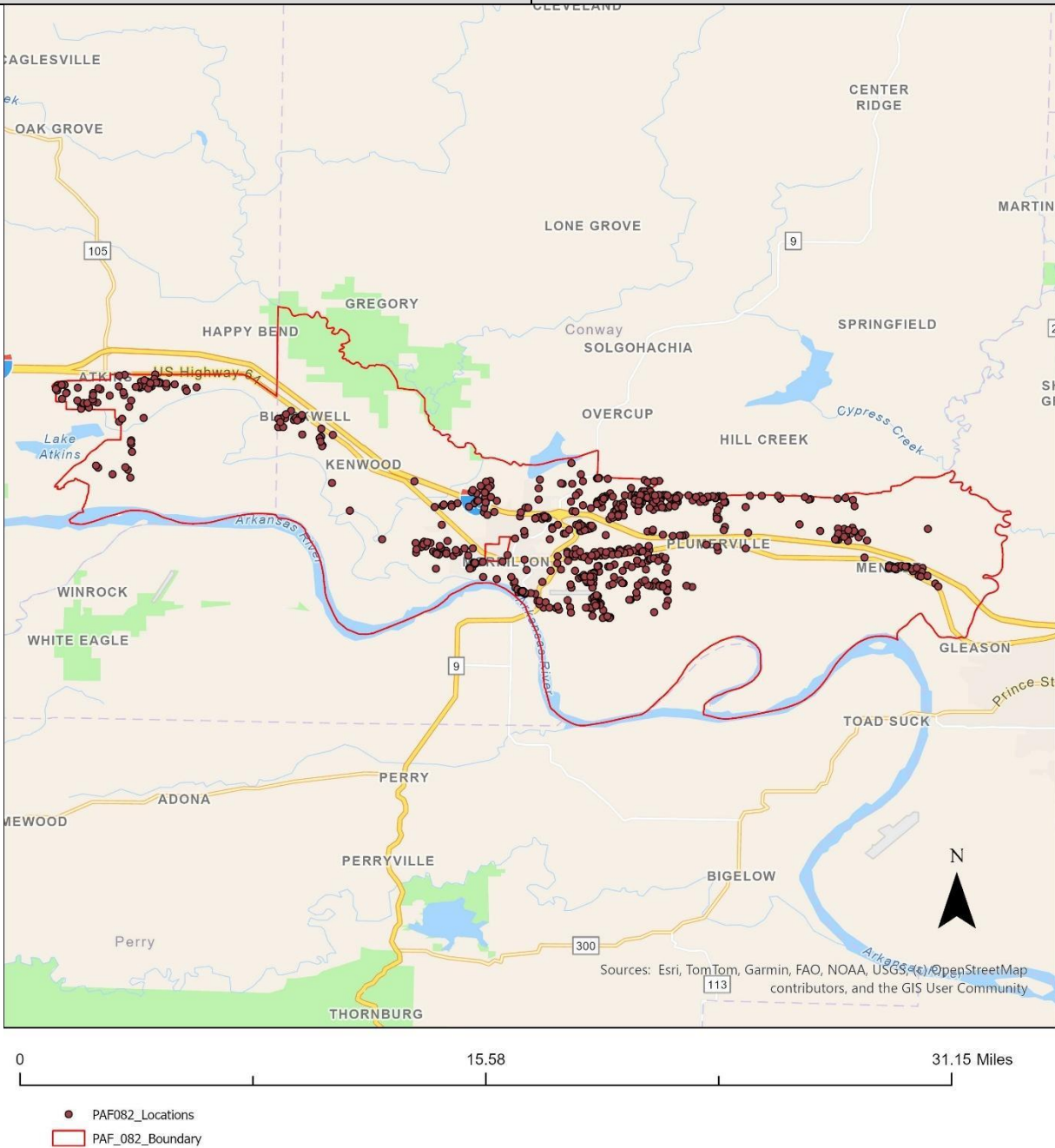
Technology: **Fiber**

Total Cost of Project: **\$7,454,280.90**

Requested Grant Amount: **\$2,693,751.75**

Committed Match Amount: **\$4,760,529.15**

Legislative Districts: **H42, H43, H44, H54, H55, H56, S5, S17, S24, S25**



Project Area Footprint (PAF) ID: 083

Selected ISP: **CG Computer Works LLC**

Number of BSLs: **272**

Grant Cost per BSL: **\$4,216.20**

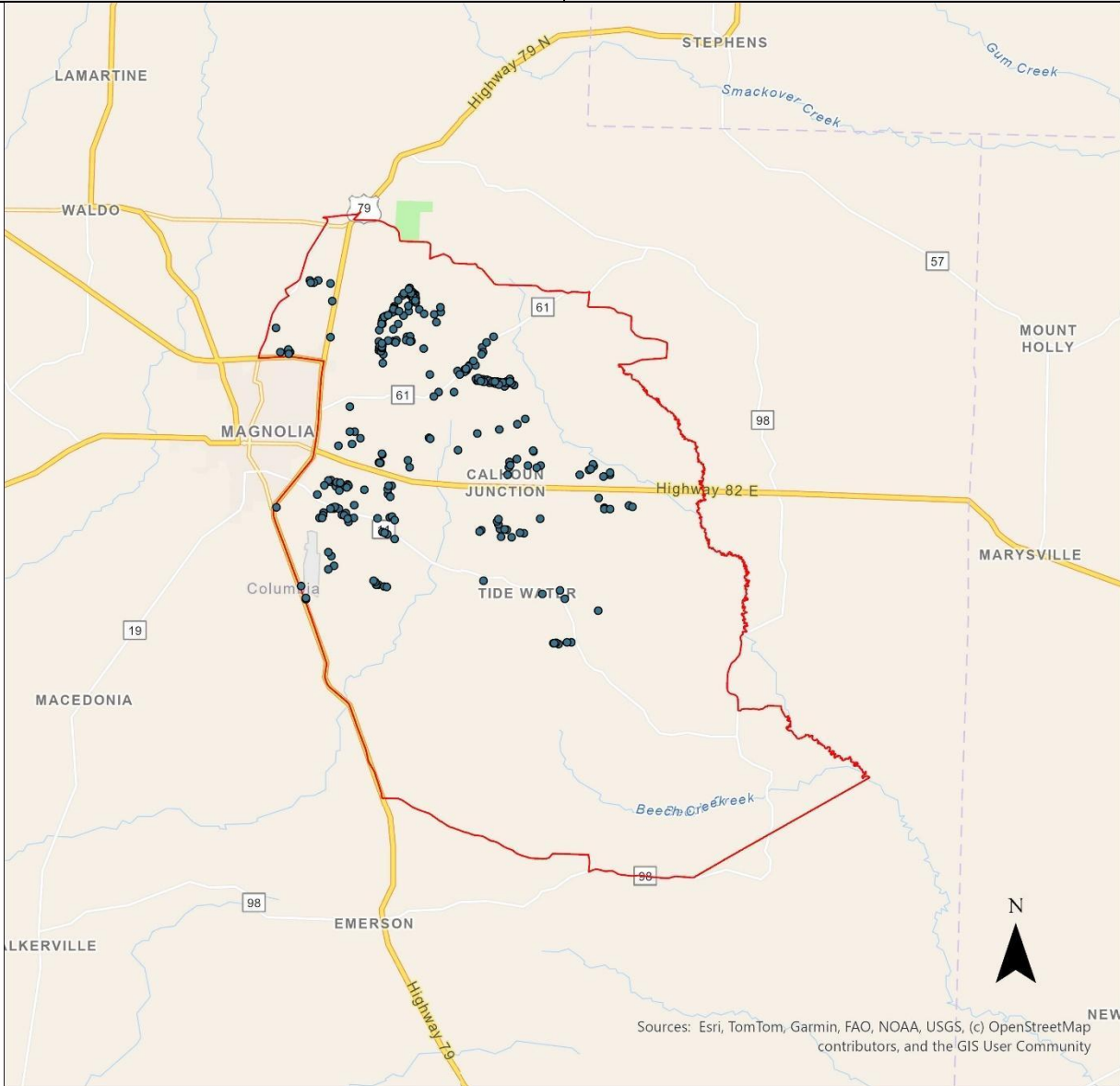
Technology: **Fiber**

Total Cost of Project: **\$3,719,143.51**


Requested Grant Amount: **\$1,146,805.56**

Committed Match Amount: **\$2,572,337.95**

Legislative Districts: **H98, H99, S3**



Sources: Esri, TomTom, Garmin, FAO, NOAA, USGS, (c) OpenStreetMap contributors, and the GIS User Community



- PAF083_Locations
- PAF_083_Boundary

Project Area Footprint (PAF) ID: 085

Selected ISP: **CG Computer Works LLC**

Number of BSLs: **55**

Grant Cost per BSL: **\$10,360.92**

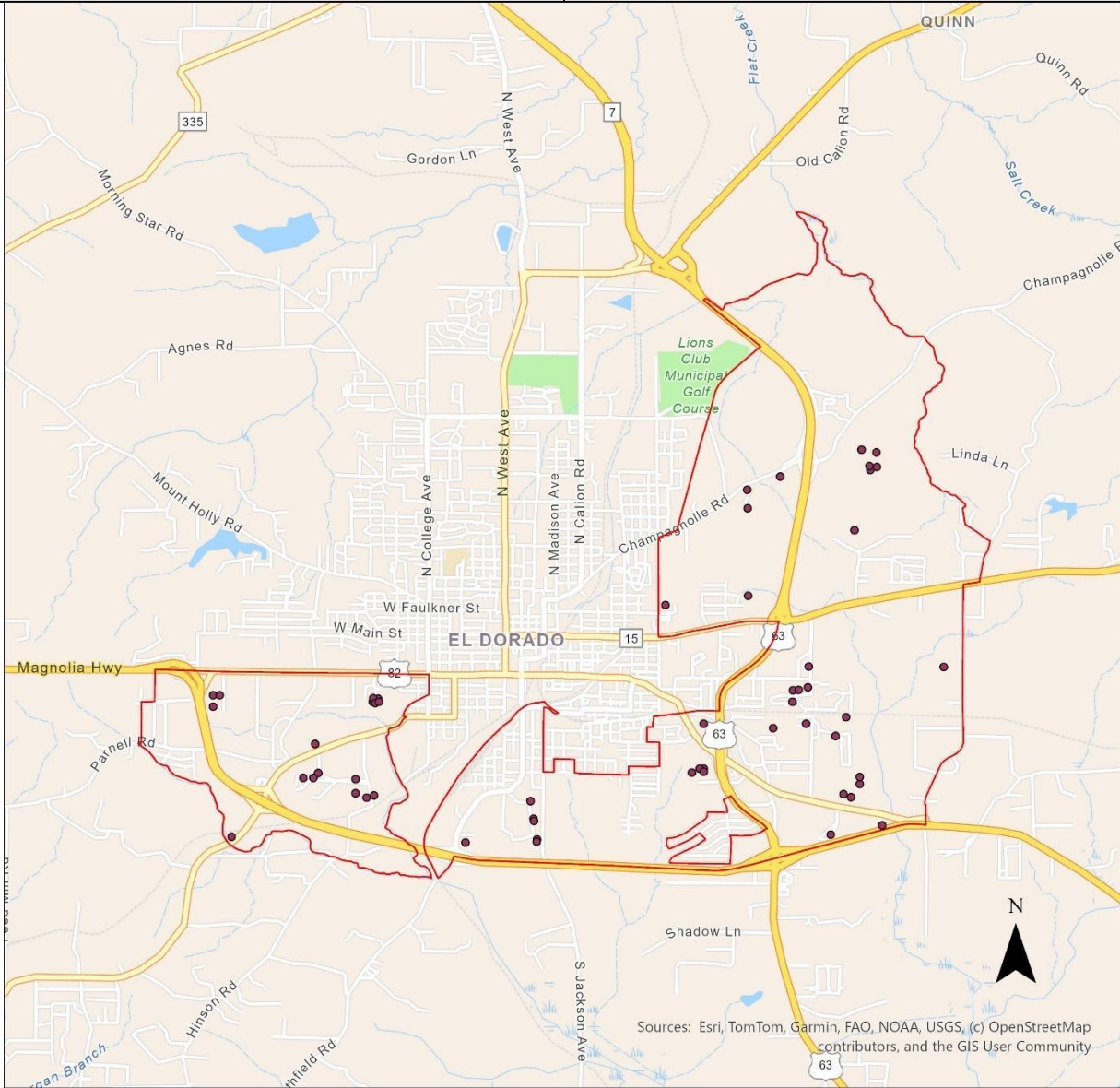
Technology: **Fiber**

Total Cost of Project: **\$1,474,487.11**

Requested Grant Amount: **\$569,850.75**

Committed Match Amount: **\$904,636.36**

Legislative Districts: **H97, S2**



0 3.87 7.74 Miles

- PAF085_Locations
- ▭ PAF_085_Boundary

Project Area Footprint (PAF) ID: 087

Selected ISP: **CG Computer Works LLC**

Number of BSLs: **1**

Grant Cost per BSL: **\$10,000.00**

Technology: **Fiber**

Total Cost of Project: **\$307,402.76**

Requested Grant Amount: **\$10,000.00**

Committed Match Amount: **\$297,402.76**

Legislative Districts: **H53, S25**



0 0.89 1.78 Miles

- PAF087_Locations
- ▭ PAF_087_Boundary

Project Area Footprint (PAF) ID: 088

Selected ISP: **CG Computer Works LLC**

Number of BSLs: **50**

Grant Cost per BSL: **\$8,739.31**

Technology: **Fiber**

Total Cost of Project: **\$1,033,967.74**

Requested Grant Amount: **\$436,965.52**

Committed Match Amount: **\$597,002.22**

Legislative Districts: **H44, H45, H52, H53, S5, S25**



0 5.31 10.62 Miles

- PAF088_Locations
- PAF_088_Boundary

Project Area Footprint (PAF) ID: 089

Selected ISP: **CG Computer Works LLC**

Number of BSLs: **4,964**

Grant Cost per BSL: **\$372.36**

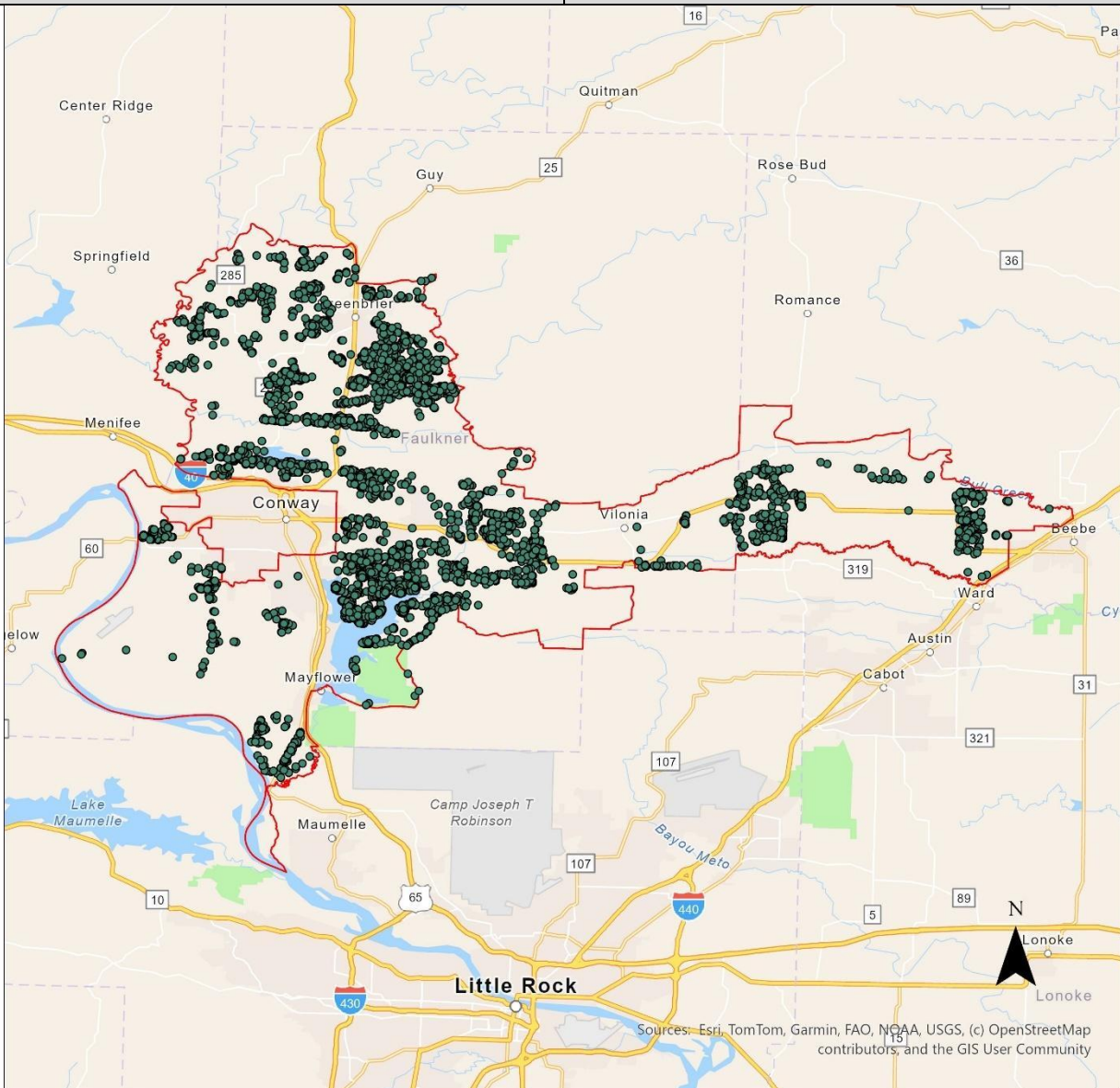
Technology: **Fiber**

Total Cost of Project: **\$24,444,727.82**

Requested Grant Amount: **\$1,848,388.76**

Committed Match Amount: **\$22,596,339.06**

Legislative Districts: **H42, H43, H54, H55, H56, H57, H59, H69, H73, H78, S5, S11, S13, S17, S18, S24, S25**



- PAF089_Locations
- PAF_089_Boundary

Project Area Footprint (PAF) ID: 090

Selected ISP: **CG Computer Works LLC**

Number of BSLs: **9**

Grant Cost per BSL: **\$0.00**

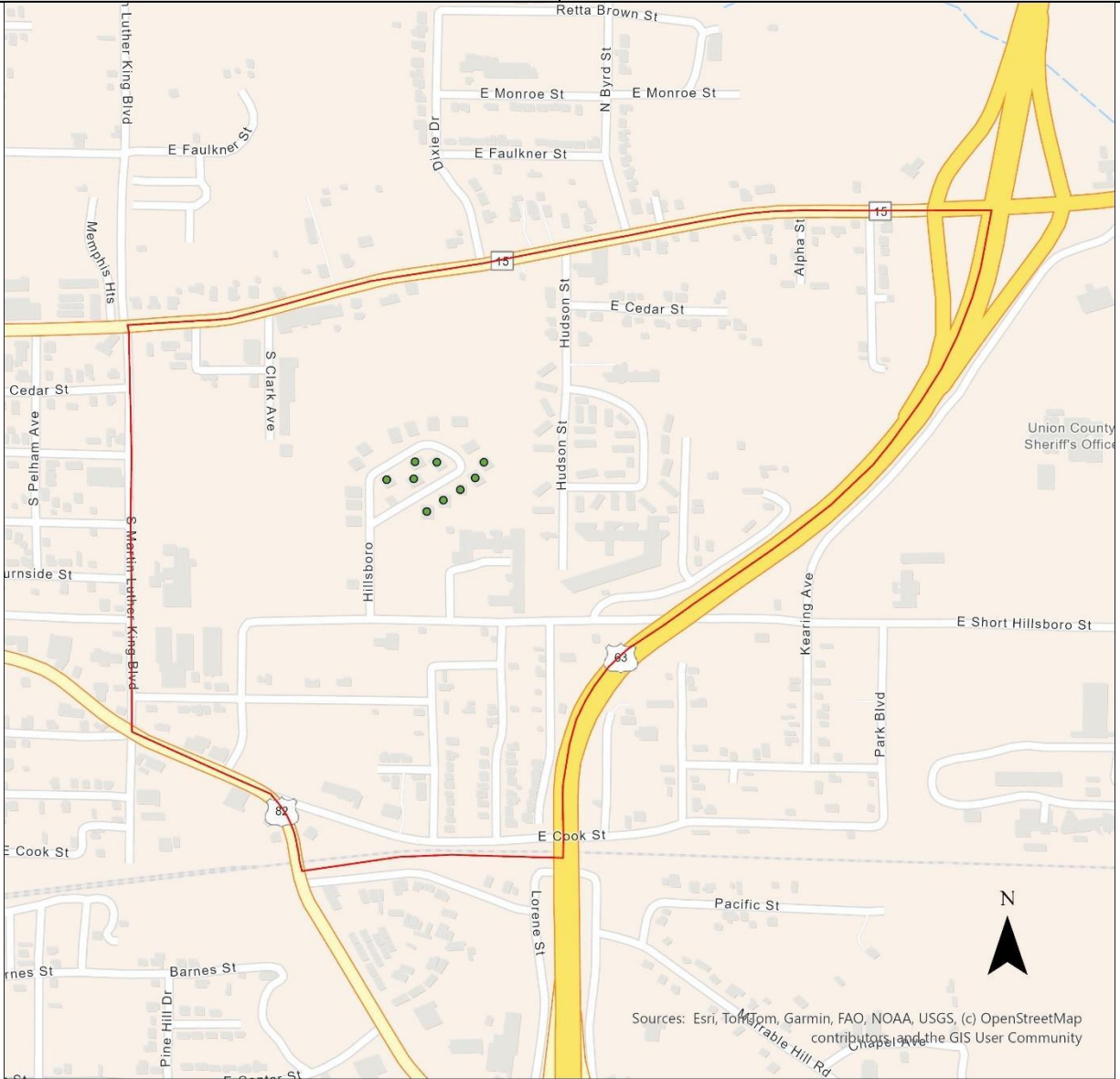
Technology: **Fiber**

Total Cost of Project: **\$360,777.66**

Requested Grant Amount: **\$0.00**

Committed Match Amount: **\$360,777.66**

Legislative Districts: **H97, S2**



0 0.53 1.06 Miles

- PAF090_Locations
- PAF_090_Boundary

Project Area Footprint (PAF) ID: 091

Selected ISP: **CG Computer Works LLC**

Number of BSLs: **484**

Grant Cost per BSL: **\$615.34**

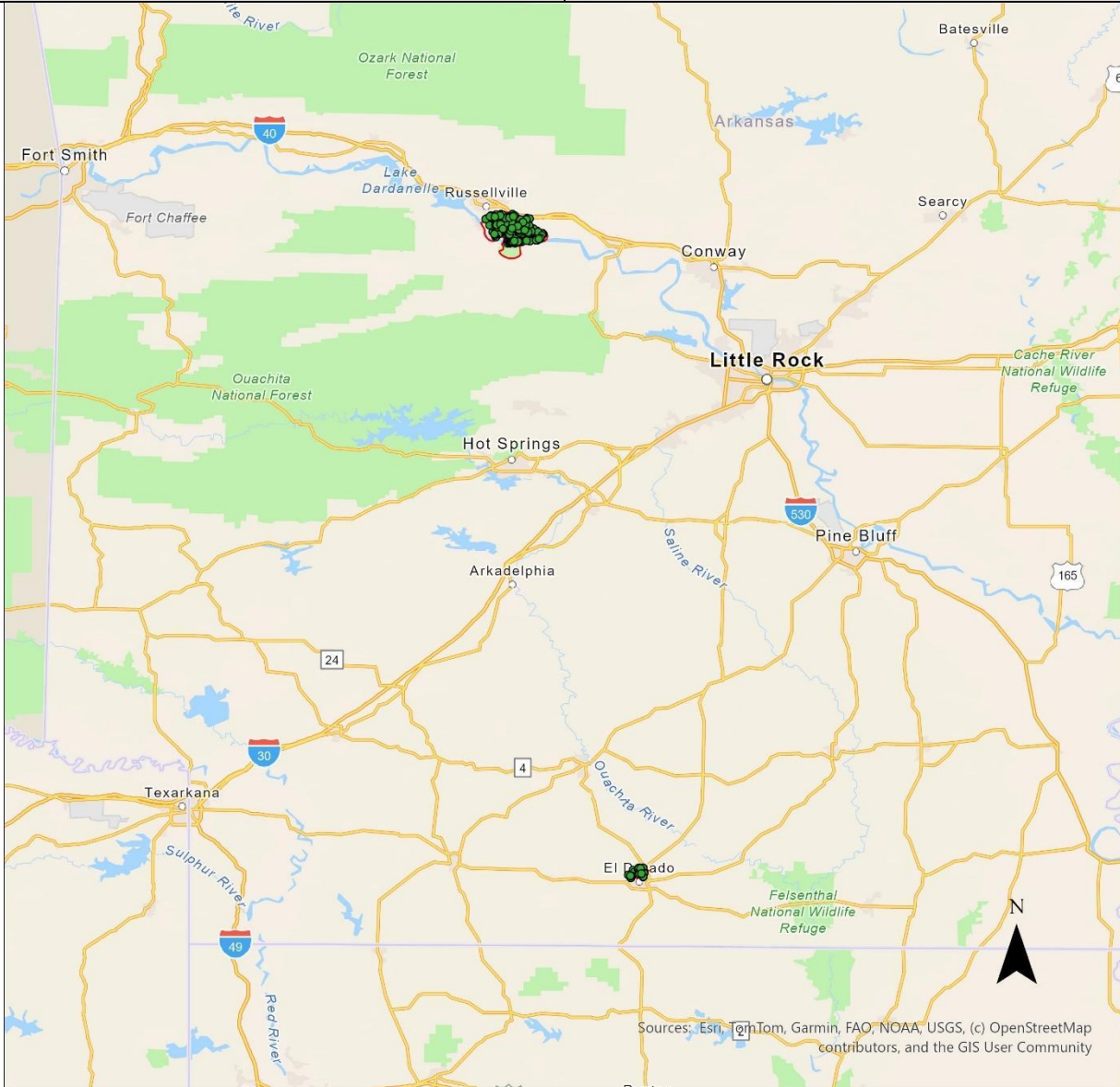
Technology: **Fiber**

Total Cost of Project: **\$5,497,660.86**

Requested Grant Amount: **\$297,826.86**

Committed Match Amount: **\$5,199,834.00**

Legislative Districts: **H44, H52, H53, H54, H97, S2, S5, S25**



0 104.78 209.55 Miles

- PAF091_Locations
- ▭ PAF_091_Boundary

Sources: Esri, TomTom, Garmin, FAO, NOAA, USGS, (c) OpenStreetMap contributors, and the GIS User Community

Project Area Footprint (PAF) ID: 092

Selected ISP: **CG Computer Works LLC**

Number of BSLs: **2,330**

Grant Cost per BSL: **\$1,912.15**

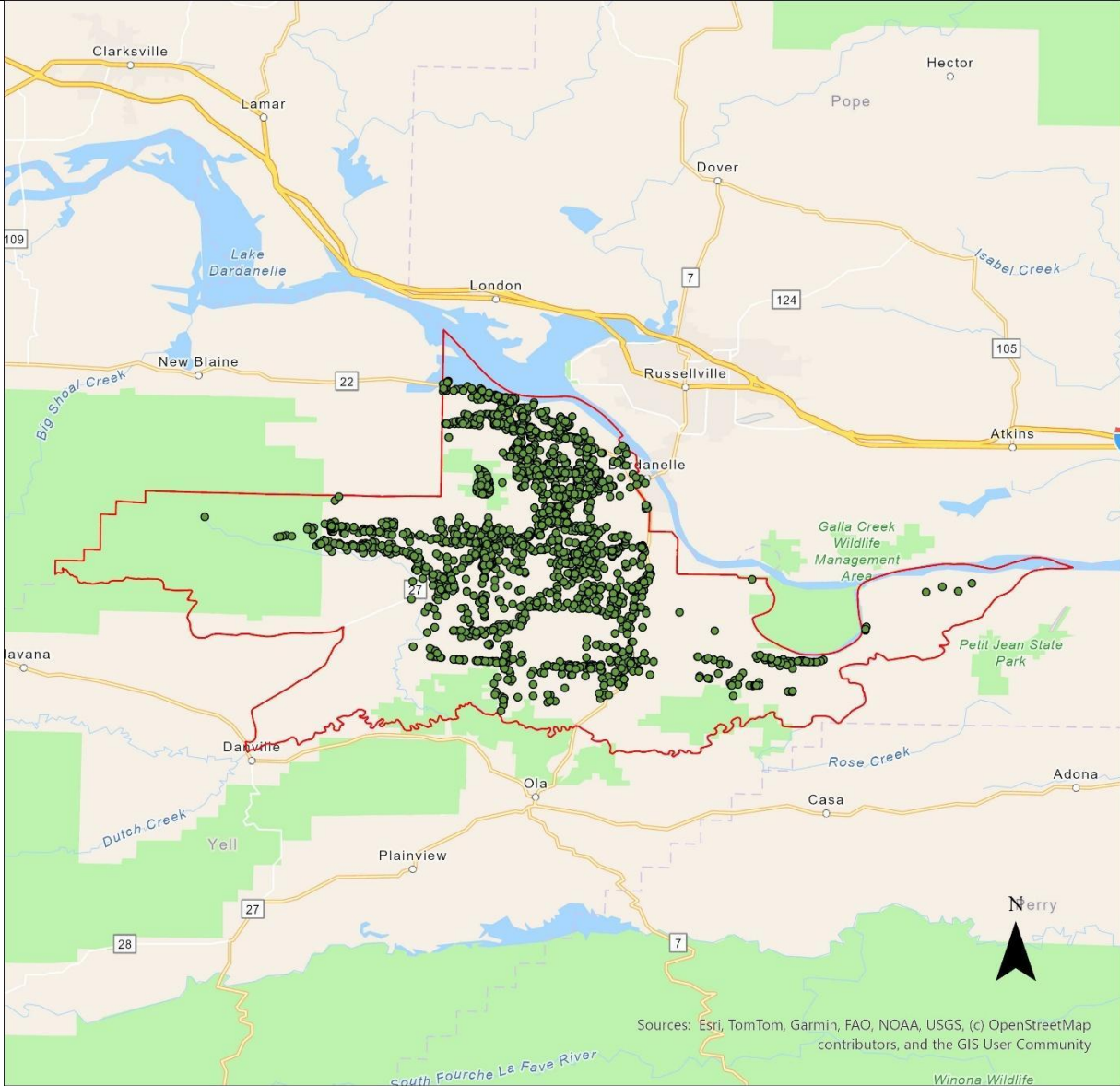
Technology: **Fiber**

Total Cost of Project: **\$13,172,449.22**

Requested Grant Amount: **\$4,455,320.58**

Committed Match Amount: **\$8,717,128.64**

Legislative Districts: **H43, H45, H52, H53, H54, S5, S25, S26**



0 20.5 41.01 Miles

- PAF092_Locations
- ▭ PAF_092_Boundary

Project Area Footprint (PAF) ID: 186

Selected ISP: **CG Computer Works LLC**

Number of BSLs: **579**

Grant Cost per BSL: **\$3,192.19**

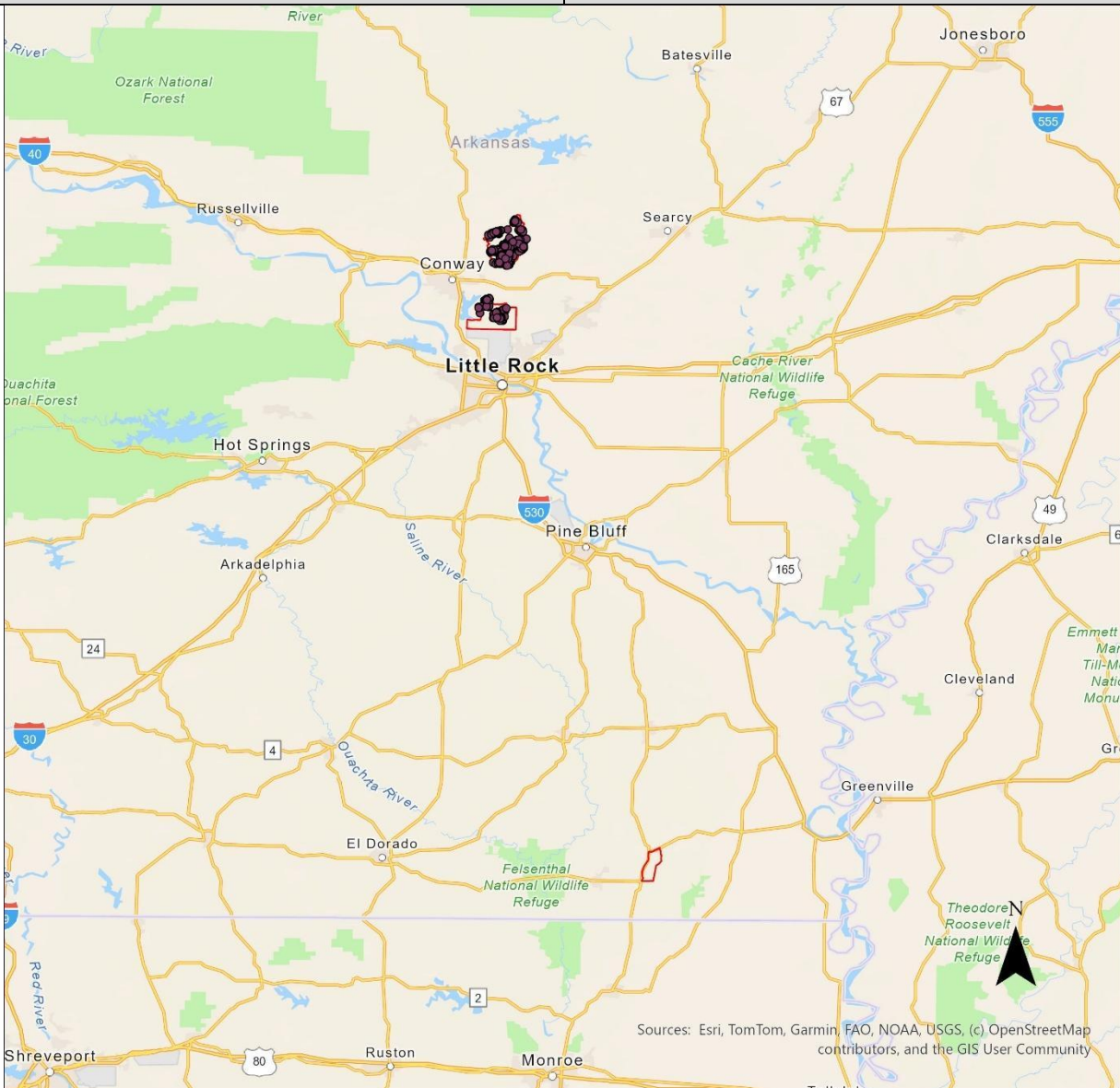
Technology: **Fiber**

Total Cost of Project: **\$5,800,545.52**

Requested Grant Amount: **\$1,848,275.42**

Committed Match Amount: **\$3,952,270.10**

Legislative Districts: **H42, H57, H69, H70, H95, S1, S11, S13, S17, S24**



Sources: Esri, TomTom, Garmin, FAO, NOAA, USGS, (c) OpenStreetMap contributors, and the GIS User Community

0 111.34 222.68 Miles

- PAF186_Locations
- ▭ PAF_186_Boundary

Project Area Footprint (PAF) ID: 187

Selected ISP: **CG Computer Works LLC**

Number of BSLs: **121**

Grant Cost per BSL: **\$6,600.99**

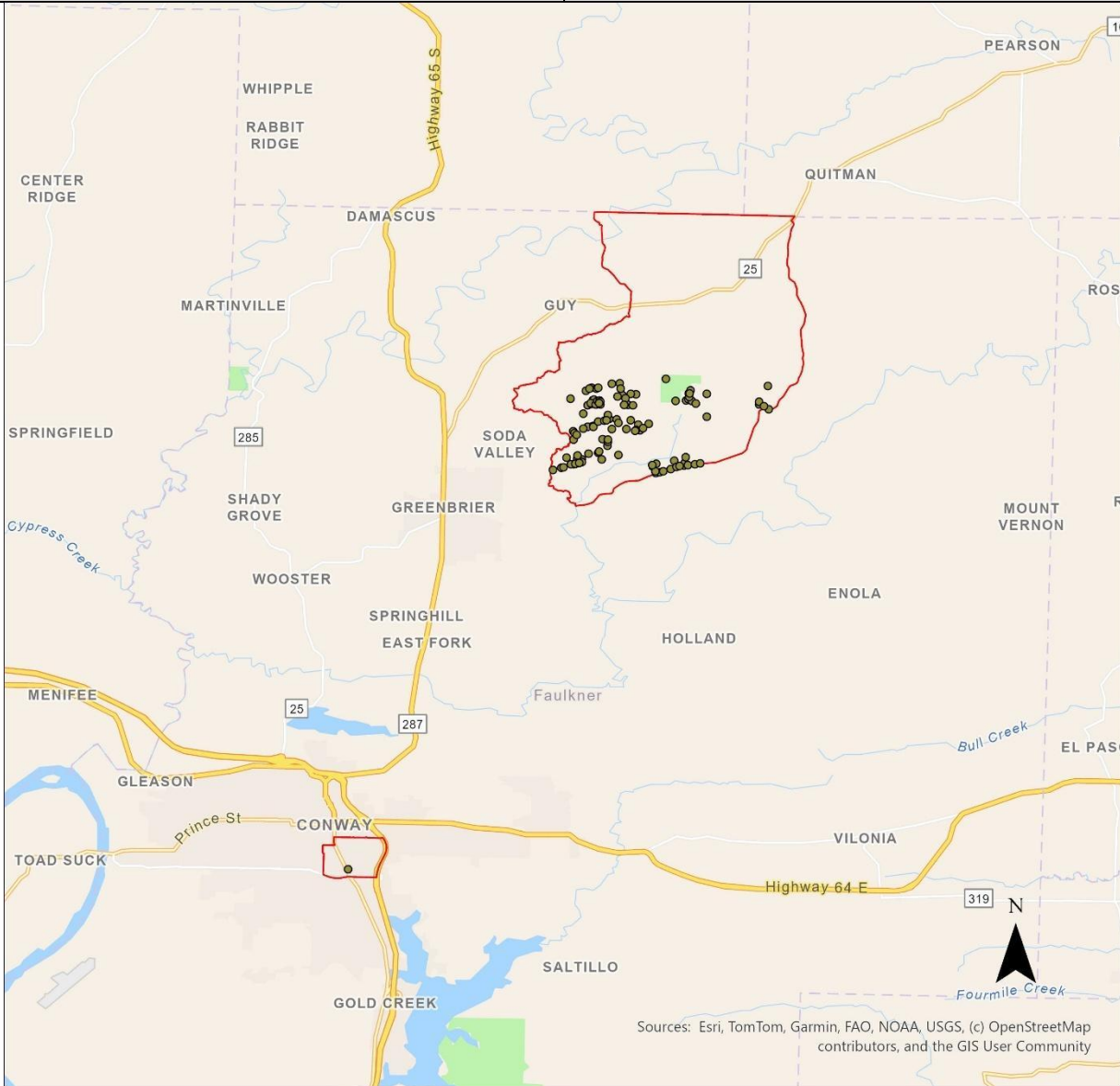
Technology: **Fiber**

Total Cost of Project: **\$1,442,192.17**


Requested Grant Amount: **\$798,720.00**

Committed Match Amount: **\$643,472.17**

Legislative Districts: **H42, H54, H55, H56, S17, S18, S24**



Sources: Esri, TomTom, Garmin, FAO, NOAA, USGS, (c) OpenStreetMap contributors, and the GIS User Community



- PAF187_Locations
- ▭ PAF_187_Boundary

Project Area Footprint (PAF) ID: 023

Selected ISP: **Clay County Connect, Inc**

Number of BSLs: **2**

Grant Cost per BSL: **\$0.00**

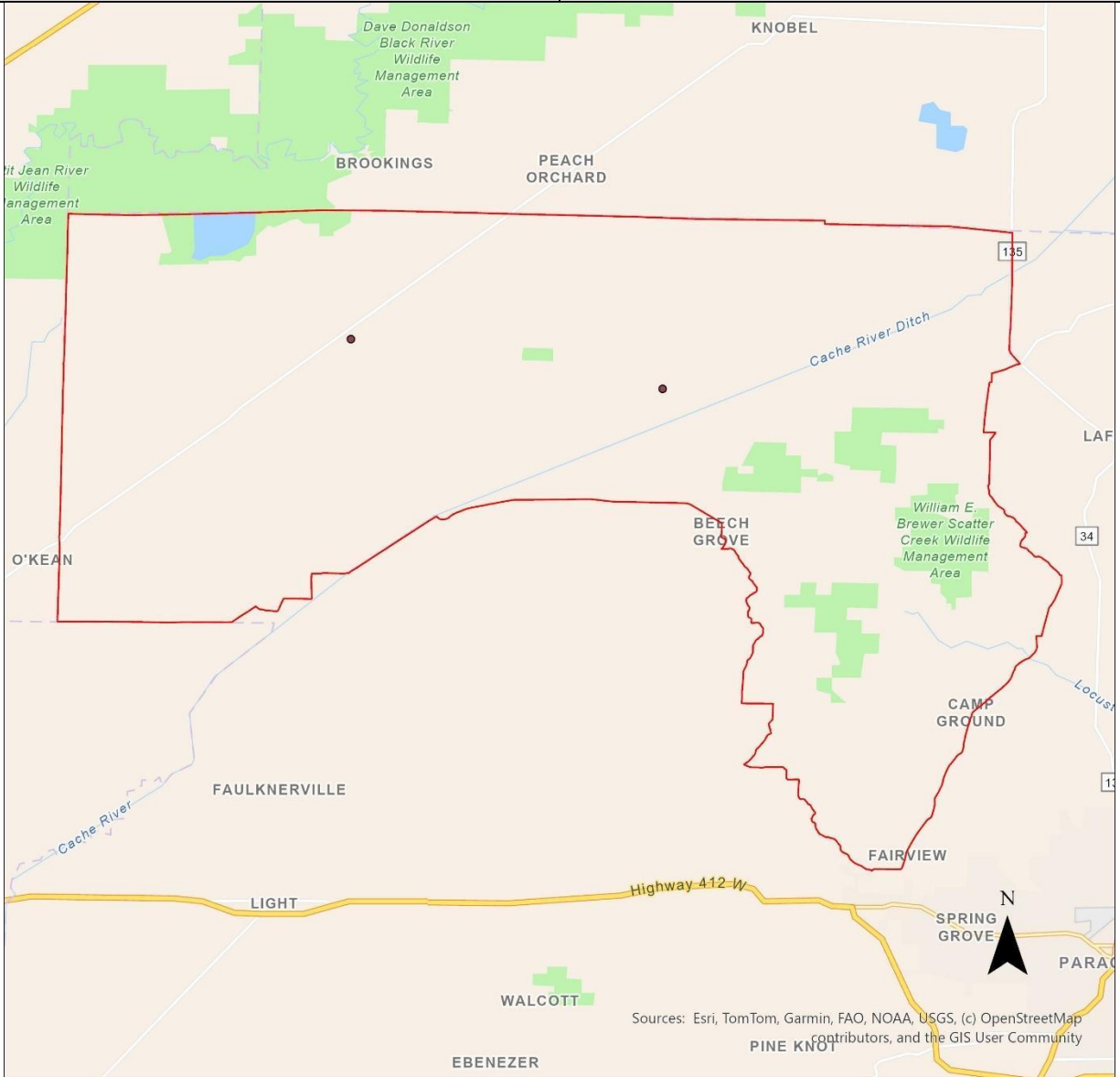
Technology: **Fiber**

Total Cost of Project: **\$0.00**


Requested Grant Amount: **\$0.00**

Committed Match Amount: **\$0.00**

Legislative Districts: **H1, H30, H31, S21**



Sources: Esri, TomTom, Garmin, FAO, NOAA, USGS, (c) OpenStreetMap contributors, and the GIS User Community



- PAF023_Locations
- ▭ PAF_023_Boundary

Project Area Footprint (PAF) ID: 093

Selected ISP: **Clay County Connect, Inc**

Number of BSLs: **64**

Grant Cost per BSL: **\$2,543.40**

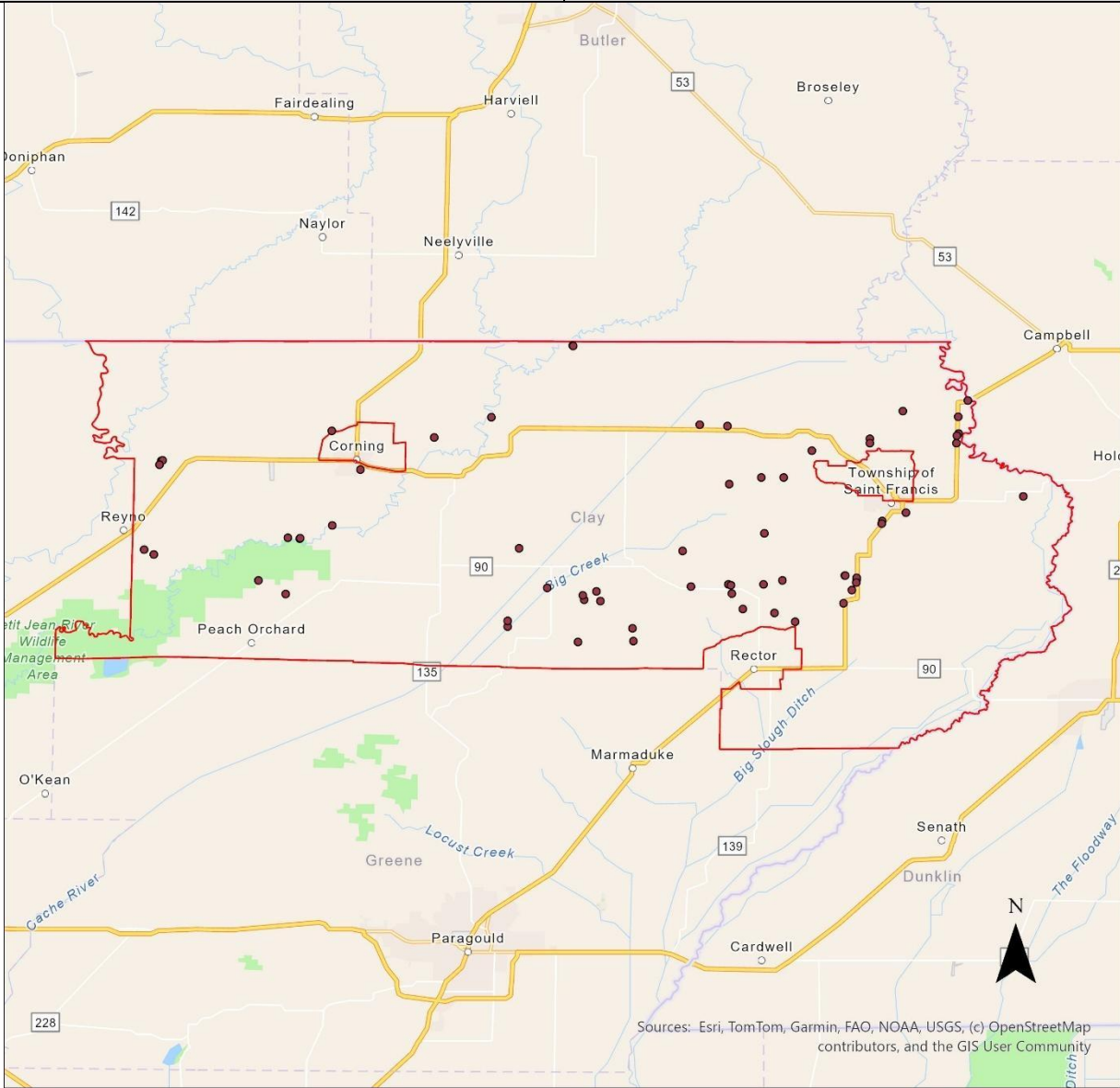
Technology: **Fiber**

Total Cost of Project: **\$279,512.68**


Requested Grant Amount: **\$162,777.60**

Committed Match Amount: **\$116,735.08**

Legislative Districts: **H1, S21**



Sources: Esri, TomTom, Garmin, FAO, NOAA, USGS, (c) OpenStreetMap contributors, and the GIS User Community



- PAF093_Locations
- ▭ PAF_093_Boundary

Project Area Footprint (PAF) ID: 094

Selected ISP: **Clay County Connect, Inc**

Number of BSLs: **74**

Grant Cost per BSL: **\$2,785.25**

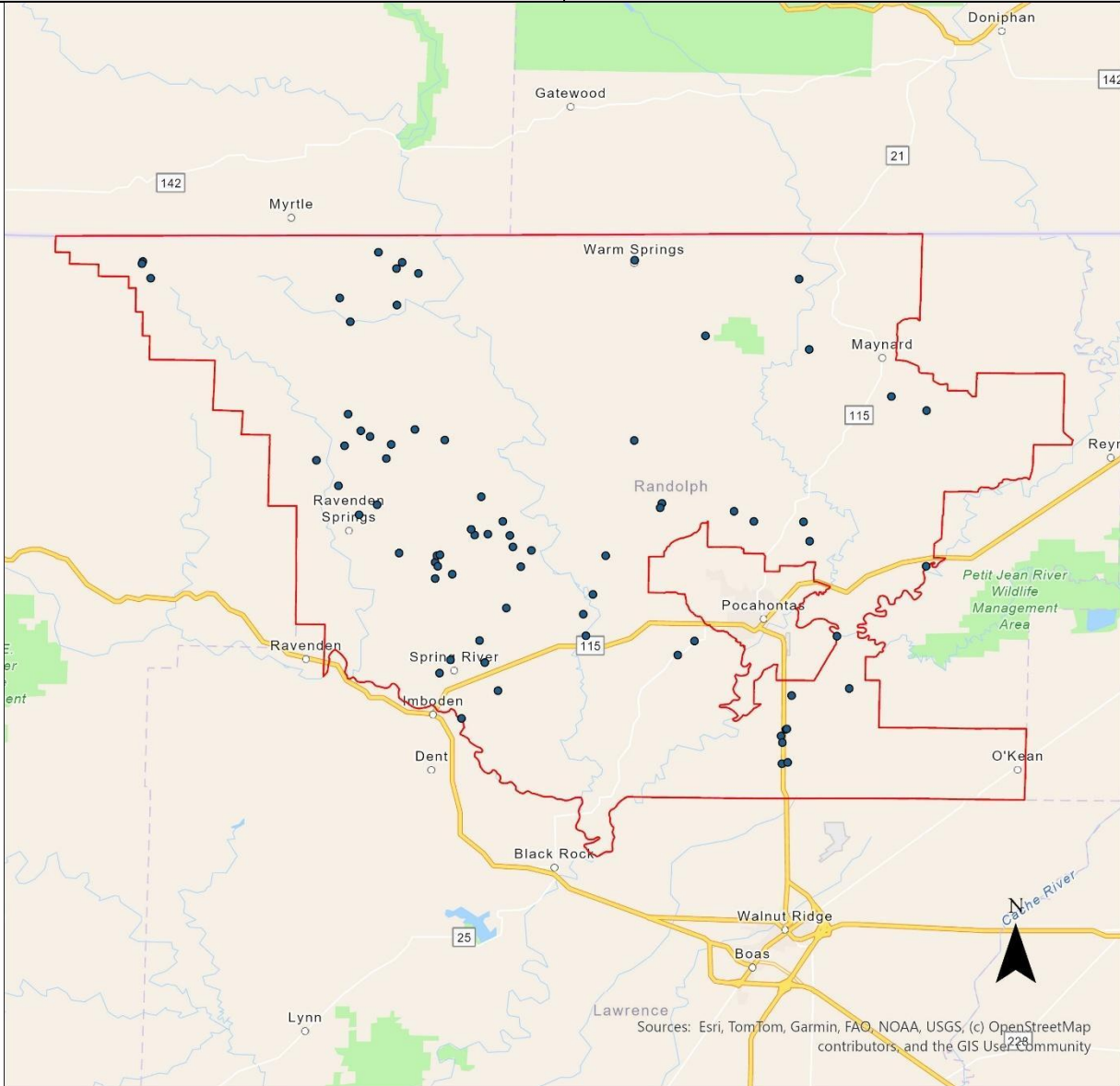
Technology: **Fiber**

Total Cost of Project: **\$349,231.20**

Requested Grant Amount: **\$206,108.16**

Committed Match Amount: **\$143,123.04**

Legislative Districts: **H1, H2, H28, H30, S21, S22**



0 21.08 42.17 Miles

- PAF094_Locations
- ▭ PAF_094_Boundary

Project Area Footprint (PAF) ID: 096

Selected ISP: **Comcast Cable Communications, LLC**

Number of BSLs: **949**

Grant Cost per BSL: **\$2,503.31**

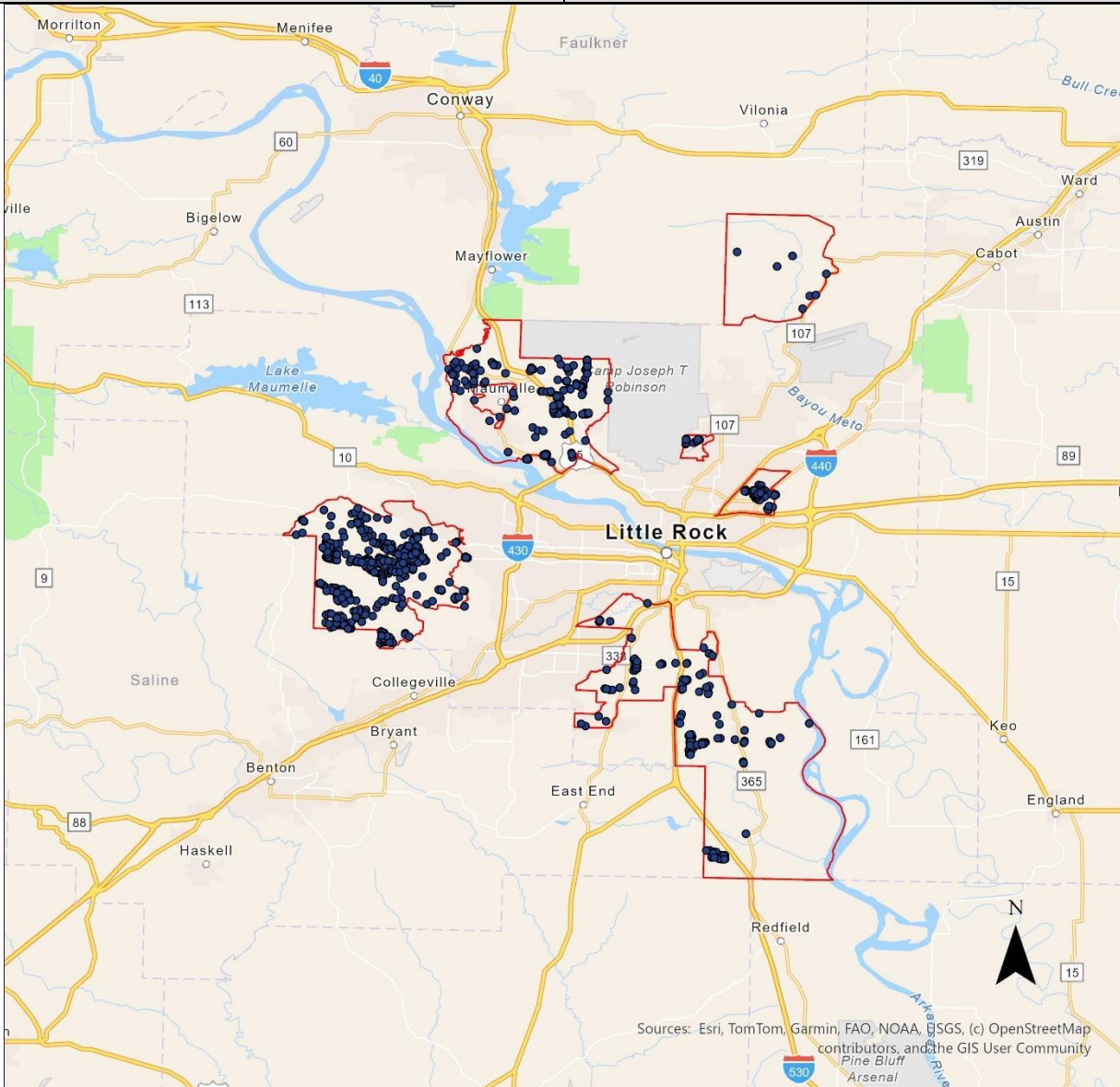
Technology: **Fiber**

Total Cost of Project: **\$7,518,053.33**

Requested Grant Amount: **\$2,375,639.90**

Committed Match Amount: **\$5,142,413.43**

Legislative District: **H65, H66, H69, H70, H71, H72, H73, H75, H76, H77, H78, H79, H80, H82, H93, S7, S8, S11, S12, S13, S14, S15, S16, S17, S24**



- PAF096_Locations
- ▭ PAF_096_Boundary

Project Area Footprint (PAF) ID: 097

Selected ISP: **Comcast Cable Communications, LLC**

Number of BSLs: **1,724**

Grant Cost per BSL: **\$10,049.25**

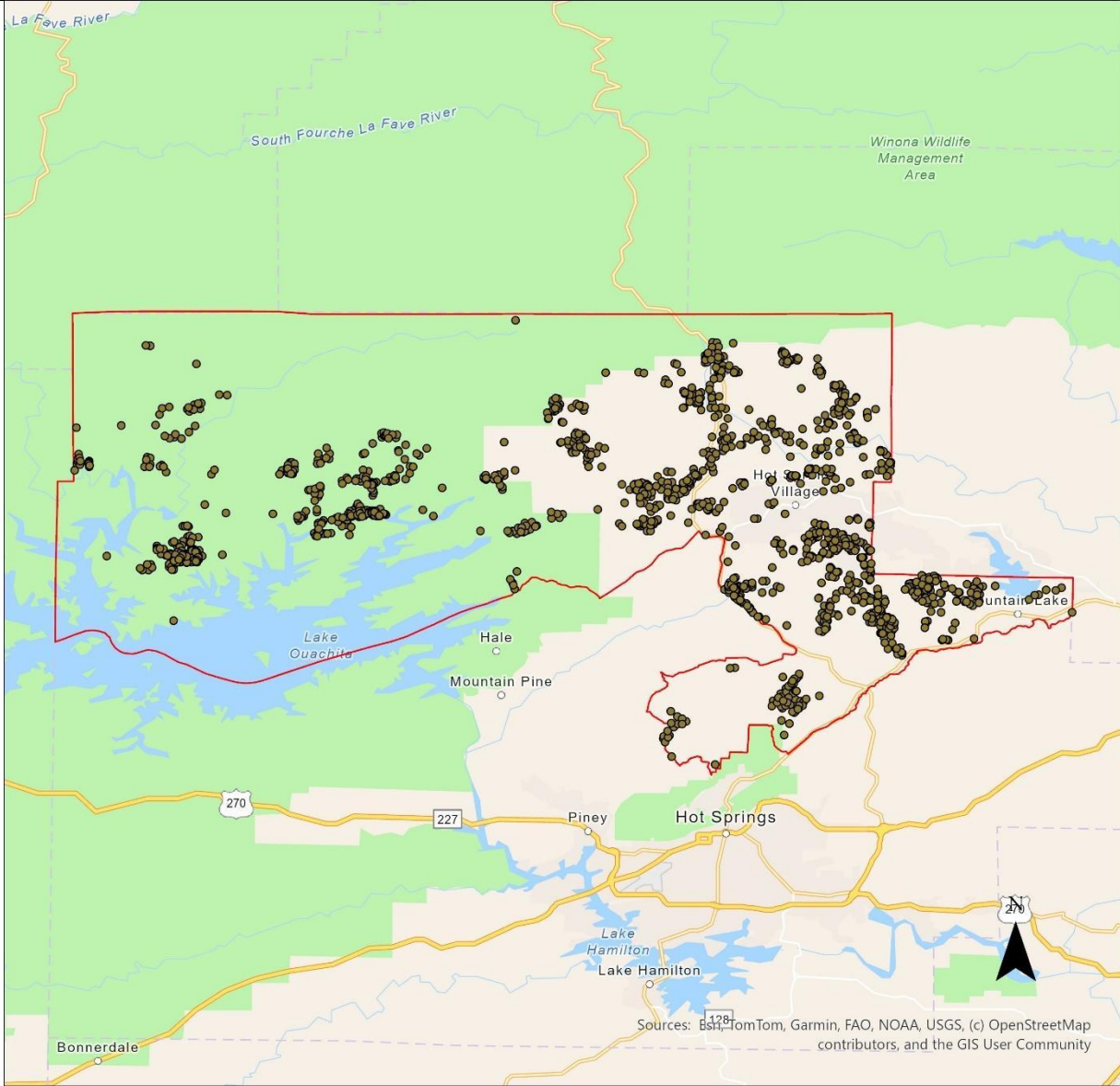
Technology: **Fiber**

Total Cost of Project: **\$23,569,710.79**

Requested Grant Amount: **\$17,324,913.40**

Committed Match Amount: **\$6,244,797.39**

Legislative Districts: **H54, H83, H84, H85, S5, S6, S7**



0 17.75 35.49 Miles

- PAF097_Locations
- ▭ PAF_097_Boundary

Project Area Footprint (PAF) ID: 190

Selected ISP: **Comcast Cable Communications, LLC**

Number of BSLs: **546**

Grant Cost per BSL: **\$4,018.09**

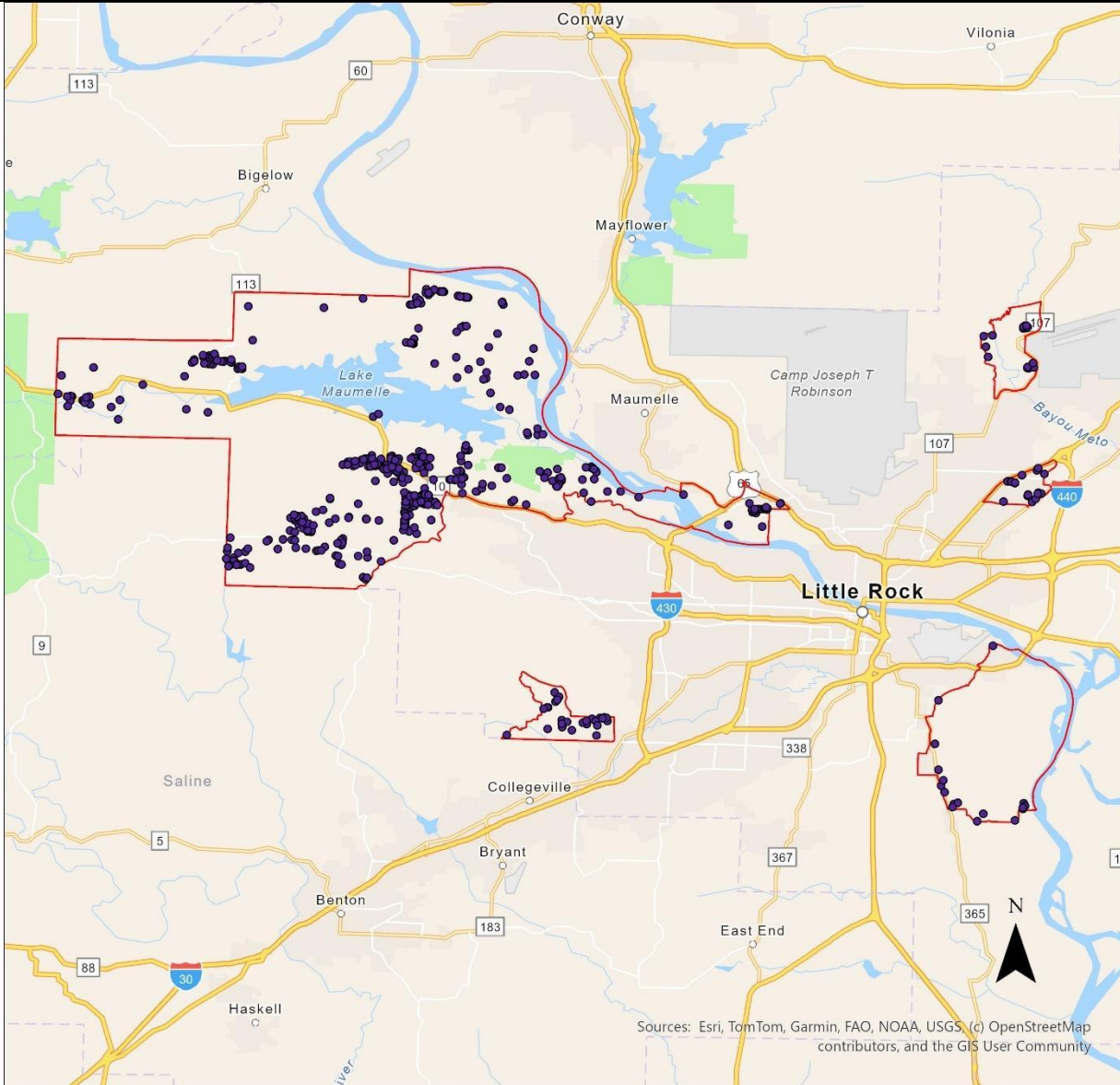
Technology: **Fiber / Coaxial Cable**

Total Cost of Project: **\$6,607,588.42**

Requested Grant Amount: **\$2,193,878.08**

Committed Match Amount: **\$4,413,710.34**

Legislative Districts: **H54, H66, H67, H69, H71, H72, H73, H75, H77, H78, H79, H80, S5, S6, S11, S12, S13, S14, S15, S16, S17**



0 20.36 40.73 Miles

- PAF190_Locations
- ▭ PAF_190_Boundary

Project Area Footprint (PAF) ID: 105

Selected ISP: **Decatur Telephone Company**

Number of BSLs: **275**

Grant Cost per BSL: **\$4,881.72**

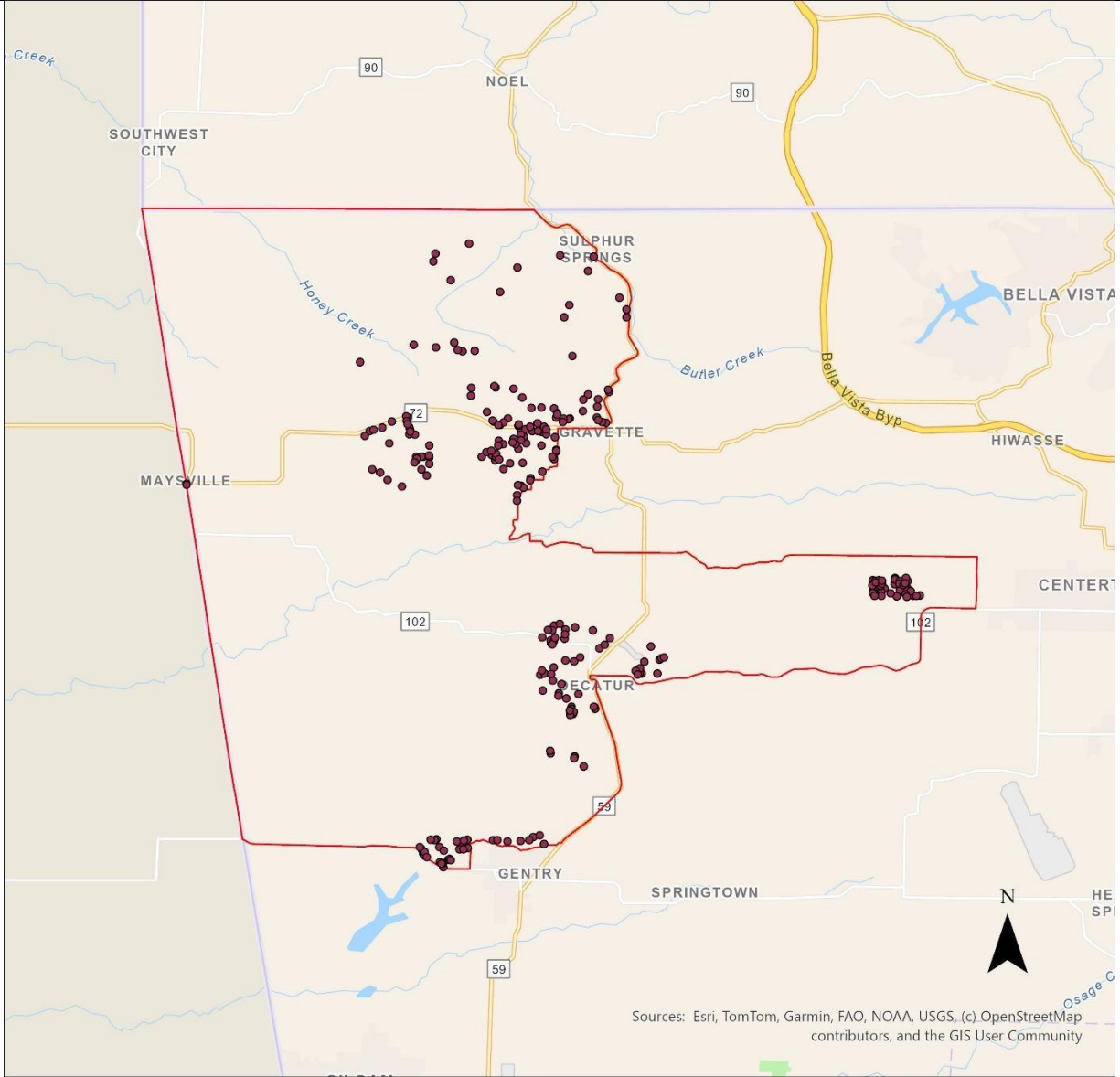
Technology: **Fiber**

Total Cost of Project: **\$1,789,963.67**

Requested Grant Amount: **\$1,342,472.75**

Committed Match Amount: **\$447,490.92**

Legislative Districts: **H12, H14, H17, S33, S34, S35**



Sources: Esri, TomTom, Garmin, FAO, NOAA, USGS, (c) OpenStreetMap contributors, and the GIS User Community



- PAF105_Locations
- ▭ PAF_105_Boundary

Project Area Footprint (PAF) ID: 037

Selected ISP: **Northern Arkansas Telephone Company**

Number of BSLs: **1,436**

Grant Cost per BSL: **\$8,887.57**

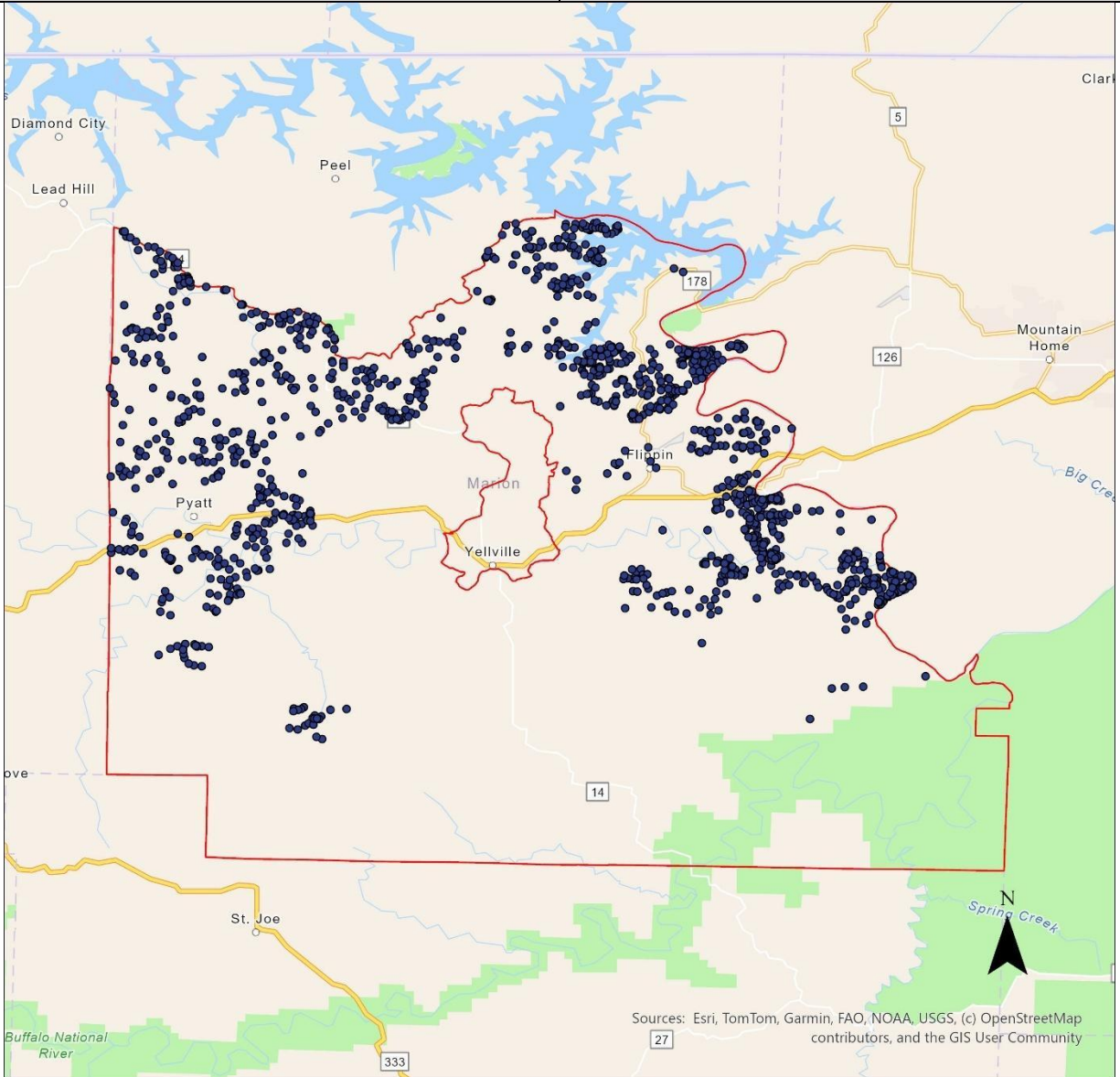
Technology: **Fiber**

Total Cost of Project: **\$18,804,847.59**

Requested Grant Amount: **\$12,762,544.58**

Committed Match Amount: **\$6,042,303.01**

Legislative Districts: **H3, H4, H27, S23, S24**



0 18.11 36.23 Miles

- PAF037_Locations
- ▭ PAF_037_Boundary

Project Area Footprint (PAF) ID: 111

Selected ISP: **OzarksGo**

Number of BSLs: **322**

Grant Cost per BSL: **\$6,601.13**

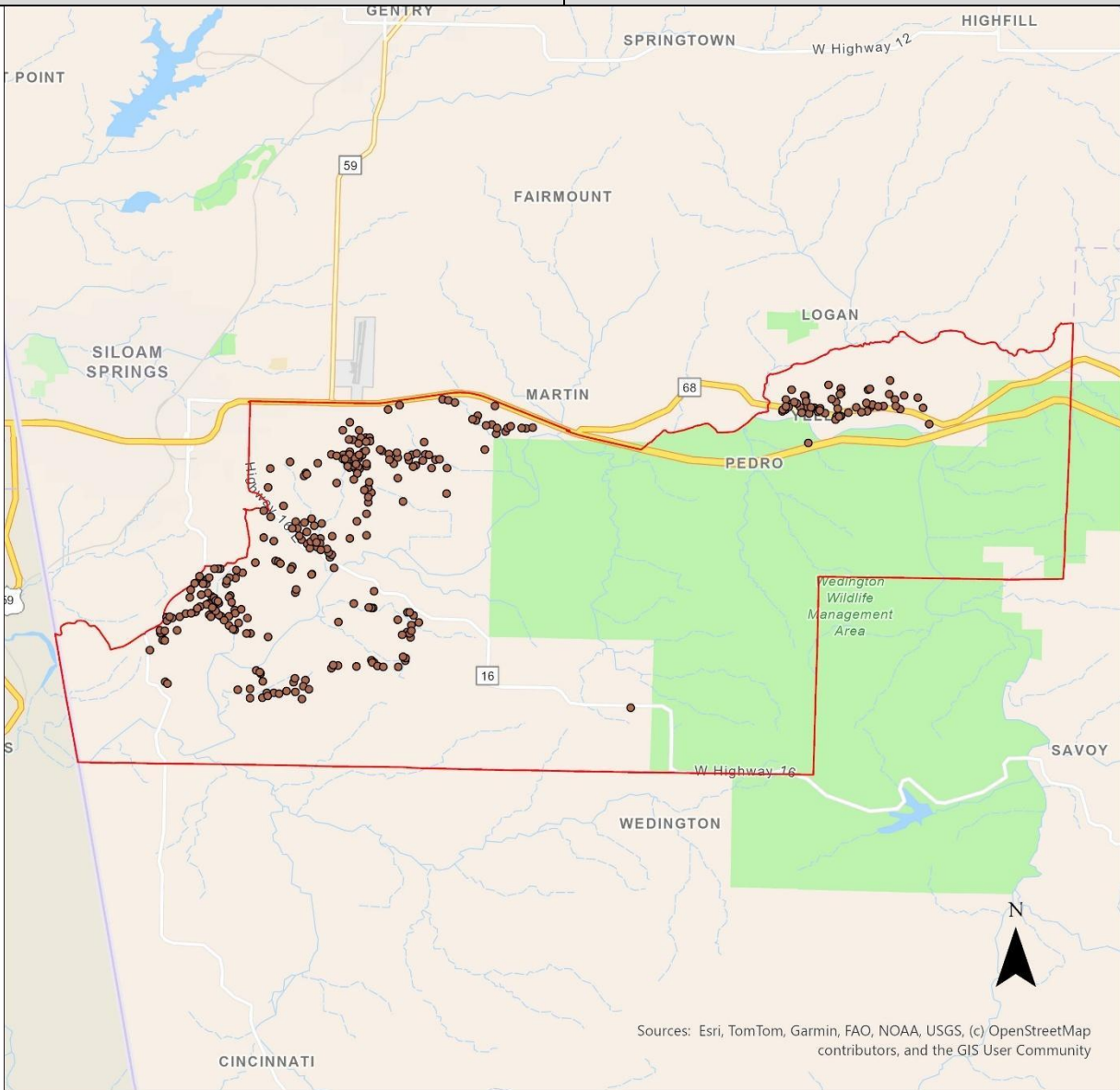
Technology: **Fiber**

Total Cost of Project: **\$2,860,185.84**

Requested Grant Amount: **\$2,125,562.50**

Committed Match Amount: **\$734,623.34**

Legislative Districts: **H17, H18, H23, S31, S33, S35**



Sources: Esri, TomTom, Garmin, FAO, NOAA, USGS, (c) OpenStreetMap contributors, and the GIS User Community



- PAF111_Locations
- PAF_111_Boundary

Project Area Footprint (PAF) ID: 002

Selected ISP: **Resound Networks**

Number of BSLs: **4**

Grant Cost per BSL: **\$900.00**

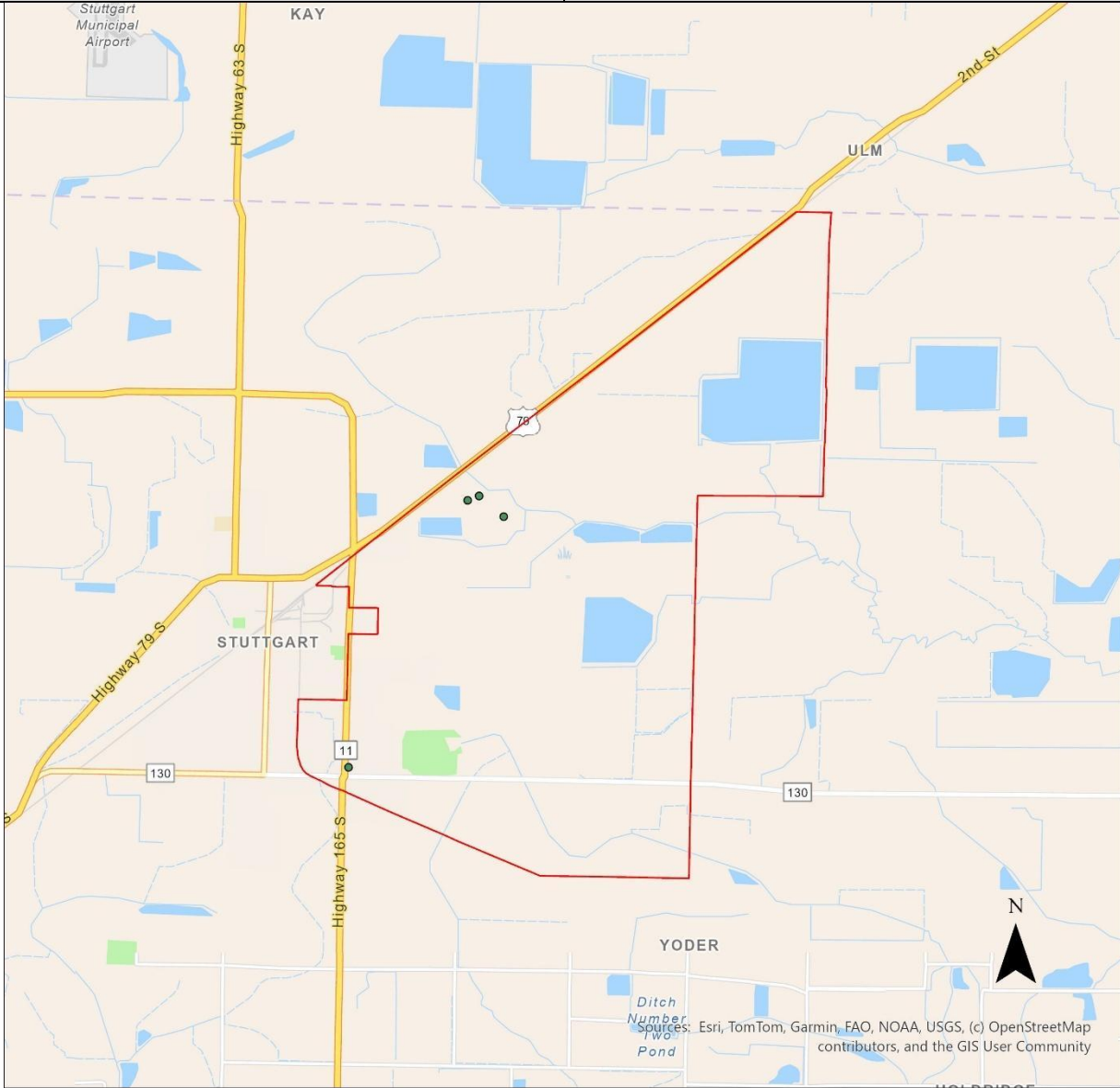
Technology: **Fixed Wireless**

Total Cost of Project: **\$4,800.00**

Requested Grant Amount: **\$3,600.00**

Committed Match Amount: **\$1,200.00**

Legislative Districts: **H61, S8, S10**



Project Area Footprint (PAF) ID: 008

Selected ISP: **Resound Networks**

Number of BSLs: **310**

Grant Cost per BSL: **\$1,013.08**

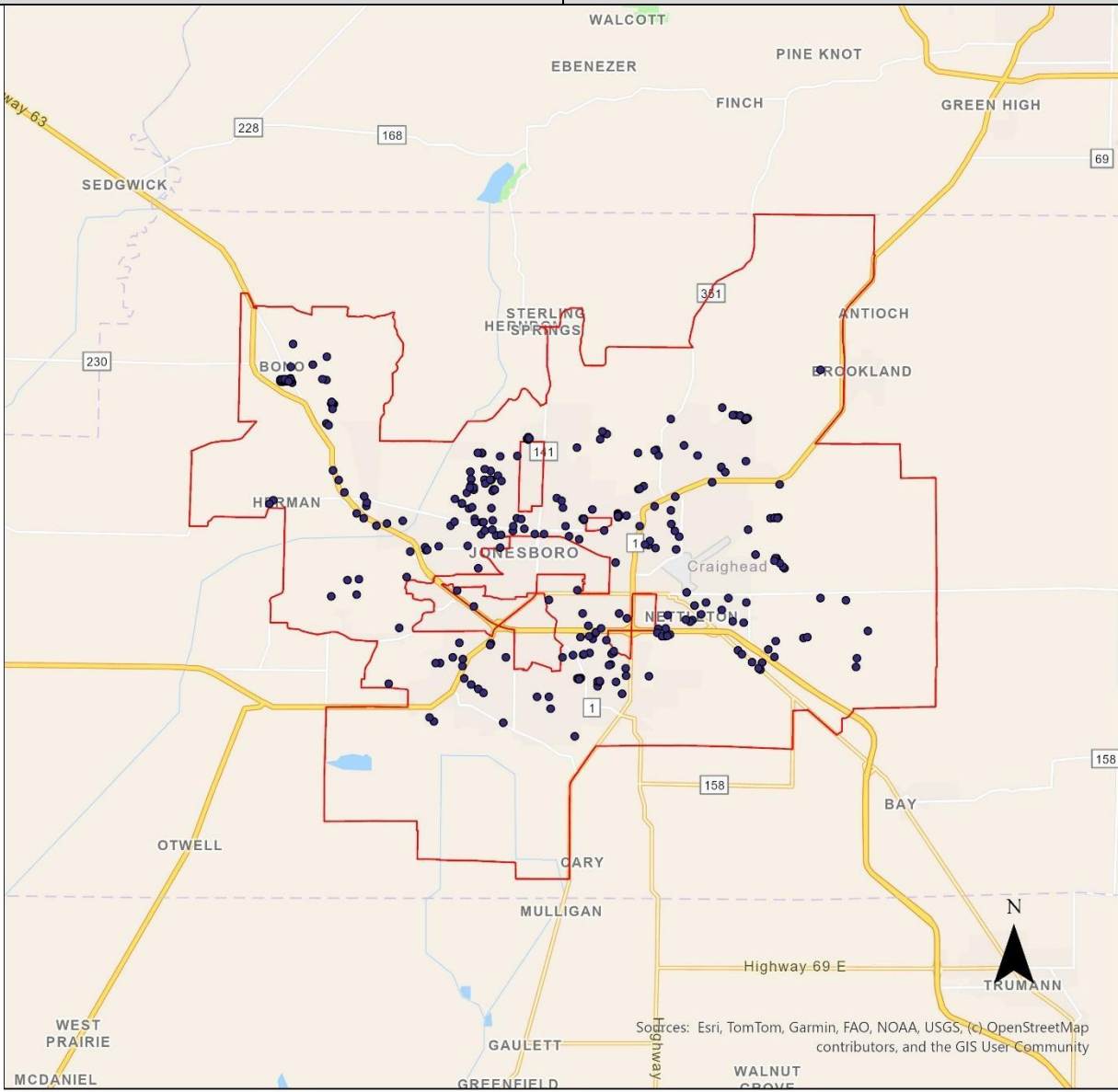
Technology: **Fixed Wireless**

Total Cost of Project: **\$418,740.00**

Requested Grant Amount: **\$314,055.00**

Committed Match Amount: **\$104,685.00**

Legislative Districts: **H30, H32, H33, H36, H38, S19, S20, S21**



0 13.02 26.05 Miles

- PAF008_Locations
- ▭ PAF_008_Boundary

Project Area Footprint (PAF) ID: 016

Selected ISP: **Resound Networks**

Number of BSLs: **120**

Grant Cost per BSL: **\$934.88**

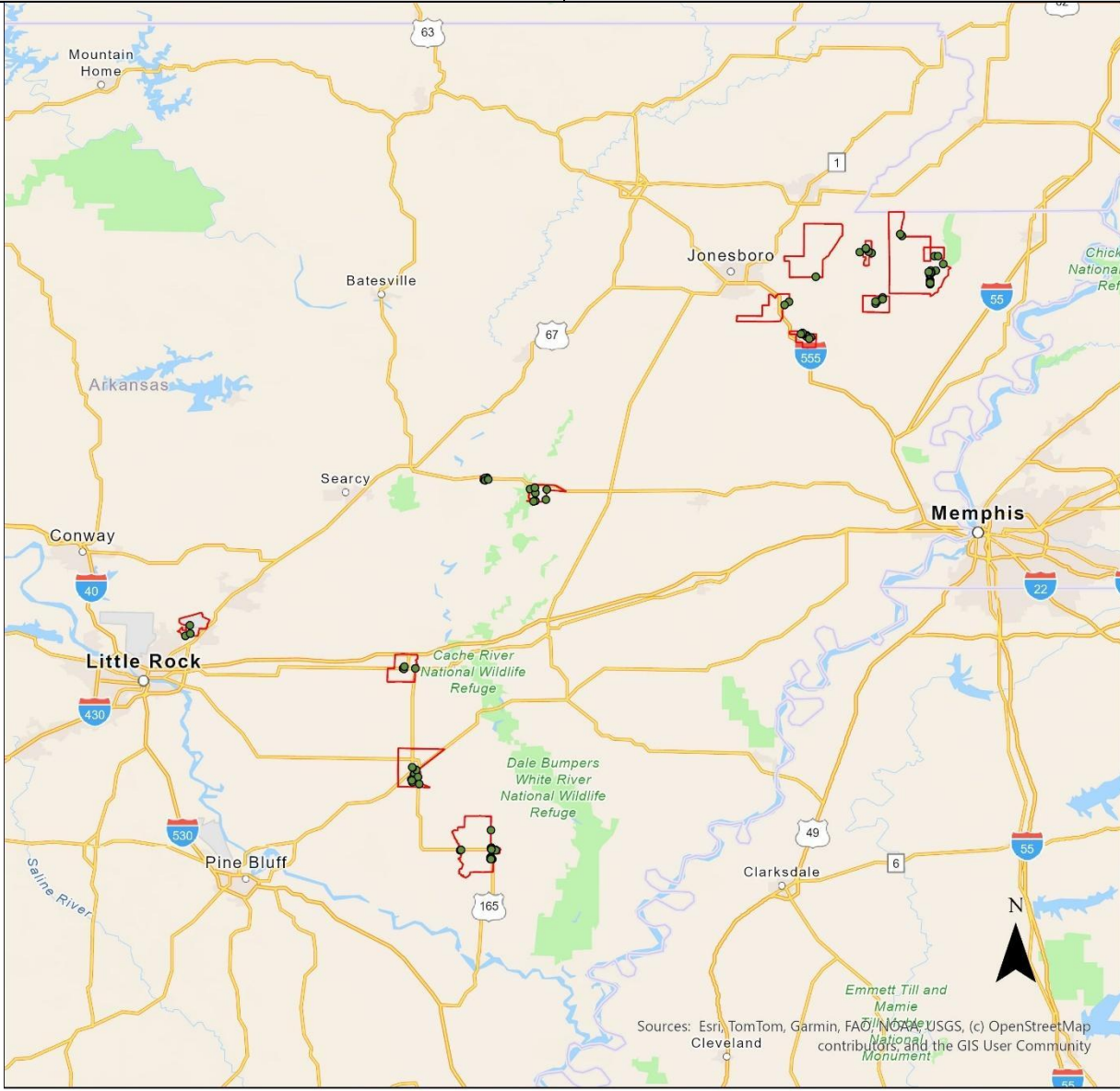
Technology: **Fixed Wireless**

Total Cost of Project: **\$149,580.00**

Requested Grant Amount: **\$112,185.00**

Committed Match Amount: **\$37,395.00**

Legislative Districts: **H33, H36, H38, H60, H61, H67, H69, S8, S10, S11, S13, S19, S21**



0 91.1 182.2 Miles

- PAF016_Locations
- PAF_016_Boundary

Project Area Footprint (PAF) ID: 020

Selected ISP: **Resound Networks**

Number of BSLs: **124**

Grant Cost per BSL: **\$941.37**

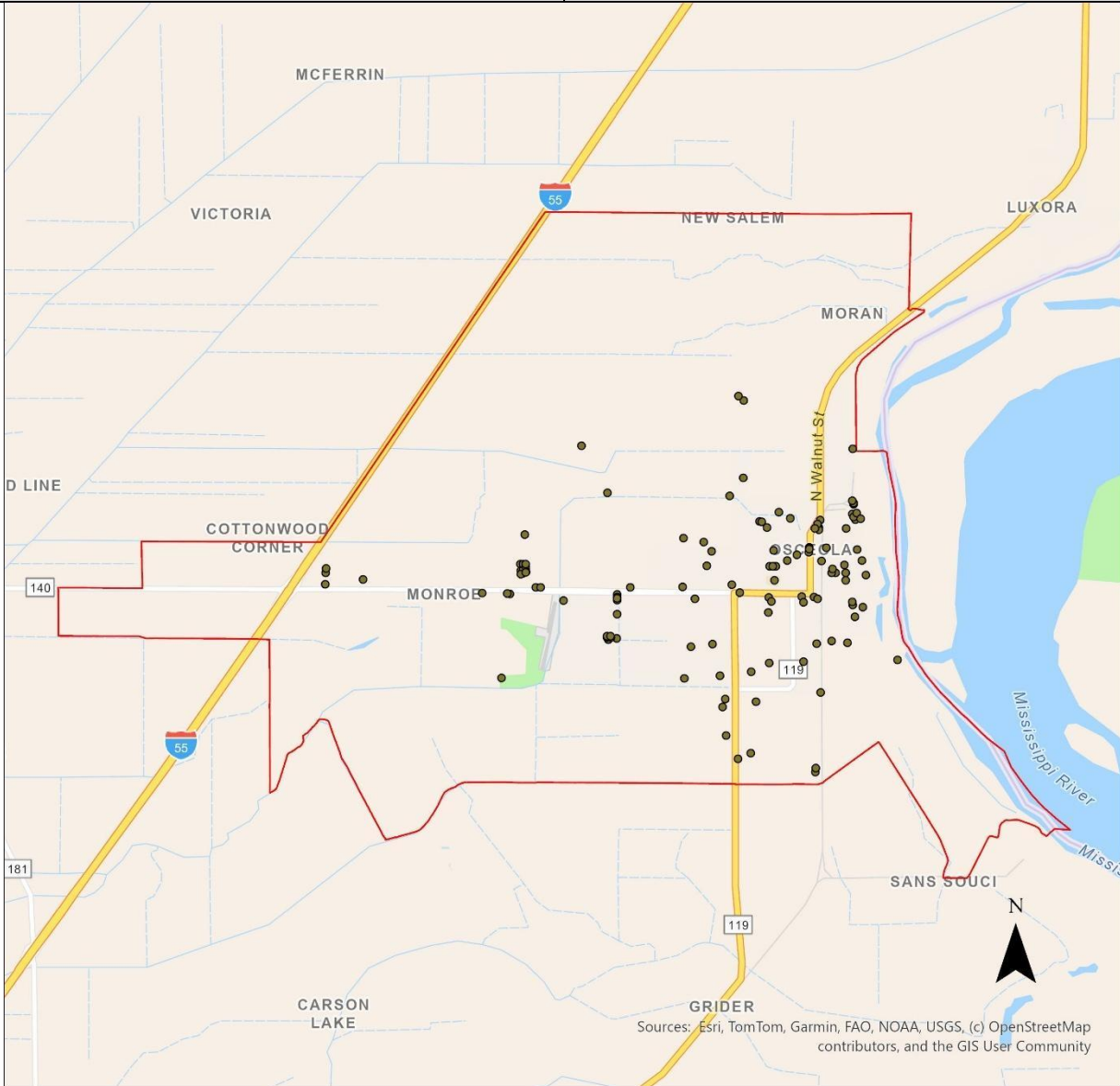
Technology: **Fixed Wireless**

Total Cost of Project: **\$155,640.00**

Requested Grant Amount: **\$116,730.00**

Committed Match Amount: **\$38,910.00**

Legislative Districts: **H33, H34, S19**



0 5.25 10.5 Miles

- PAF020_Locations
- ▭ PAF_020_Boundary

Project Area Footprint (PAF) ID: 035

Selected ISP: **Resound Networks**

Number of BSLs: **34**

Grant Cost per BSL: **\$925.15**

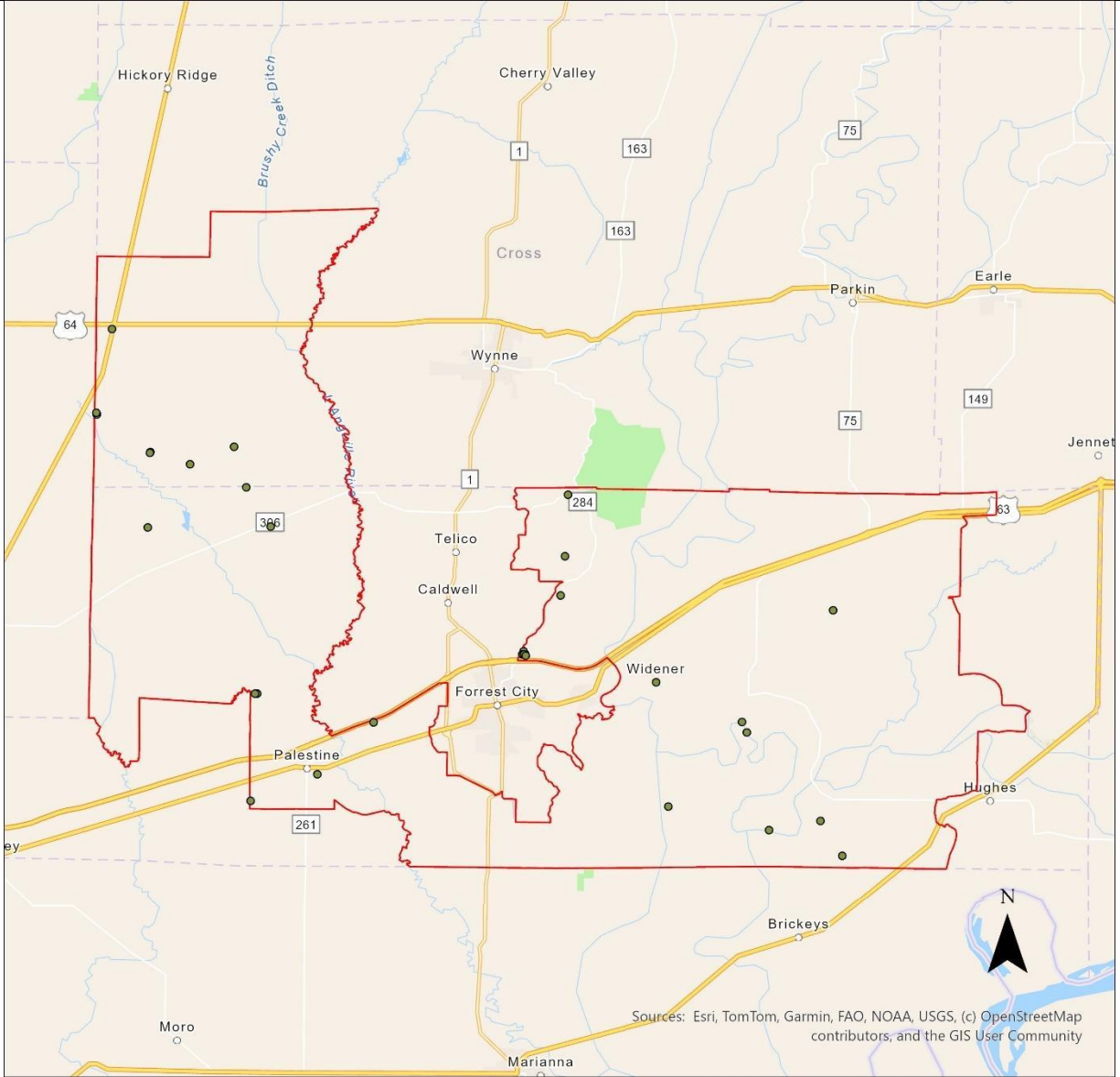
Technology: **Fixed Wireless**

Total Cost of Project: **\$41,940.00**

Requested Grant Amount: **\$31,455.00**

Committed Match Amount: **\$10,485.00**

Legislative Districts: **H35, H37, H61, H62, H63, S9, S10**



0 21.62 43.25 Miles

- PAF035_Locations
- ▭ PAF_035_Boundary

Project Area Footprint (PAF) ID: 050

Selected ISP: **Resound Networks**

Number of BSLs: **31**

Grant Cost per BSL: **\$869.52**

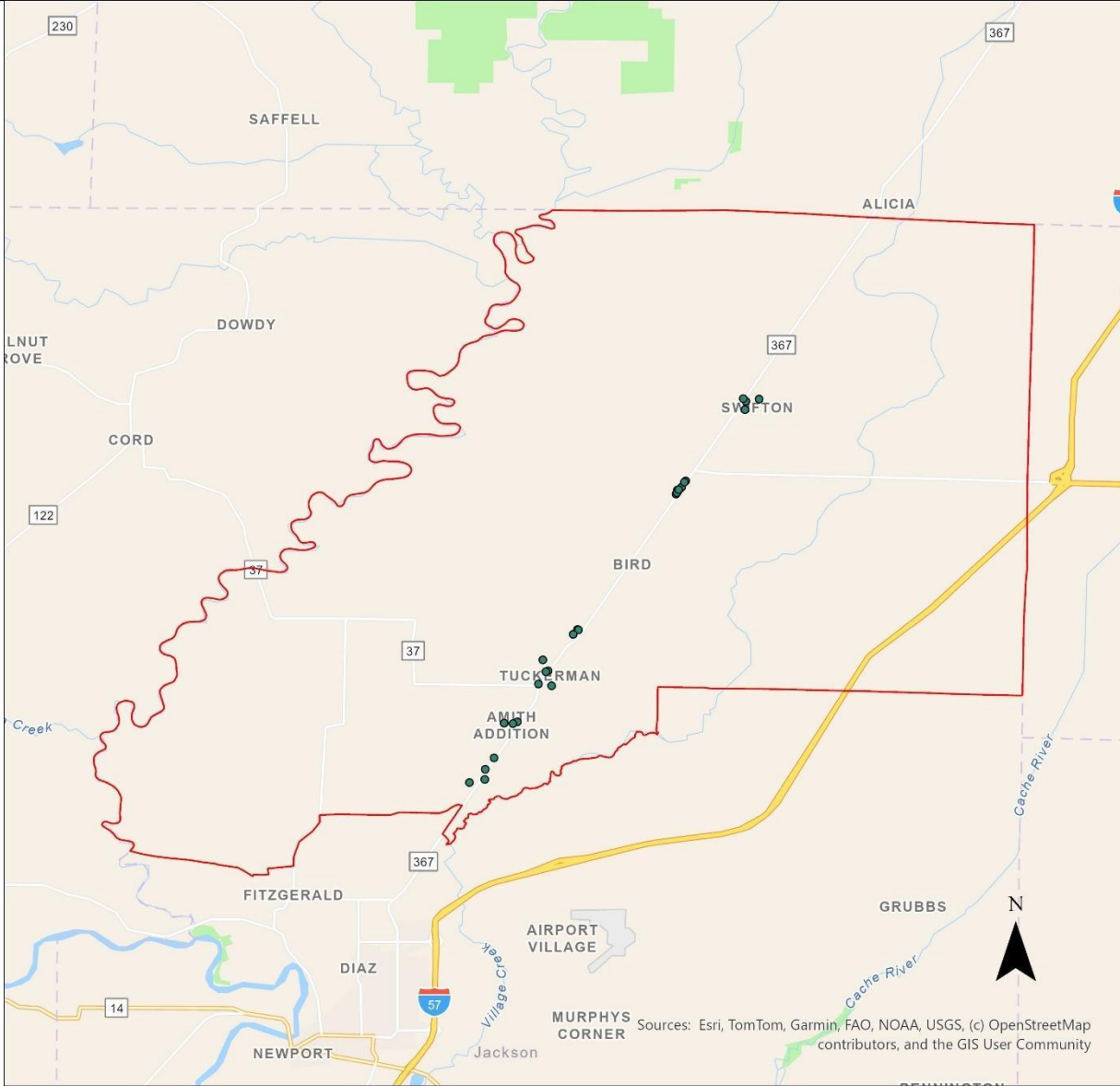
Technology: **Fixed Wireless**

Total Cost of Project: **\$35,940.00**

Requested Grant Amount: **\$26,955.00**

Committed Match Amount: **\$8,985.00**

Legislative Districts: **H28, H38, H39, S10, S19, S22**



0 11.77 23.54 Miles

- PAF050_Locations
- ▭ PAF_050_Boundary

Project Area Footprint (PAF) ID: 055

Selected ISP: **Resound Networks**

Number of BSLs: **334**

Grant Cost per BSL: **\$922.90**

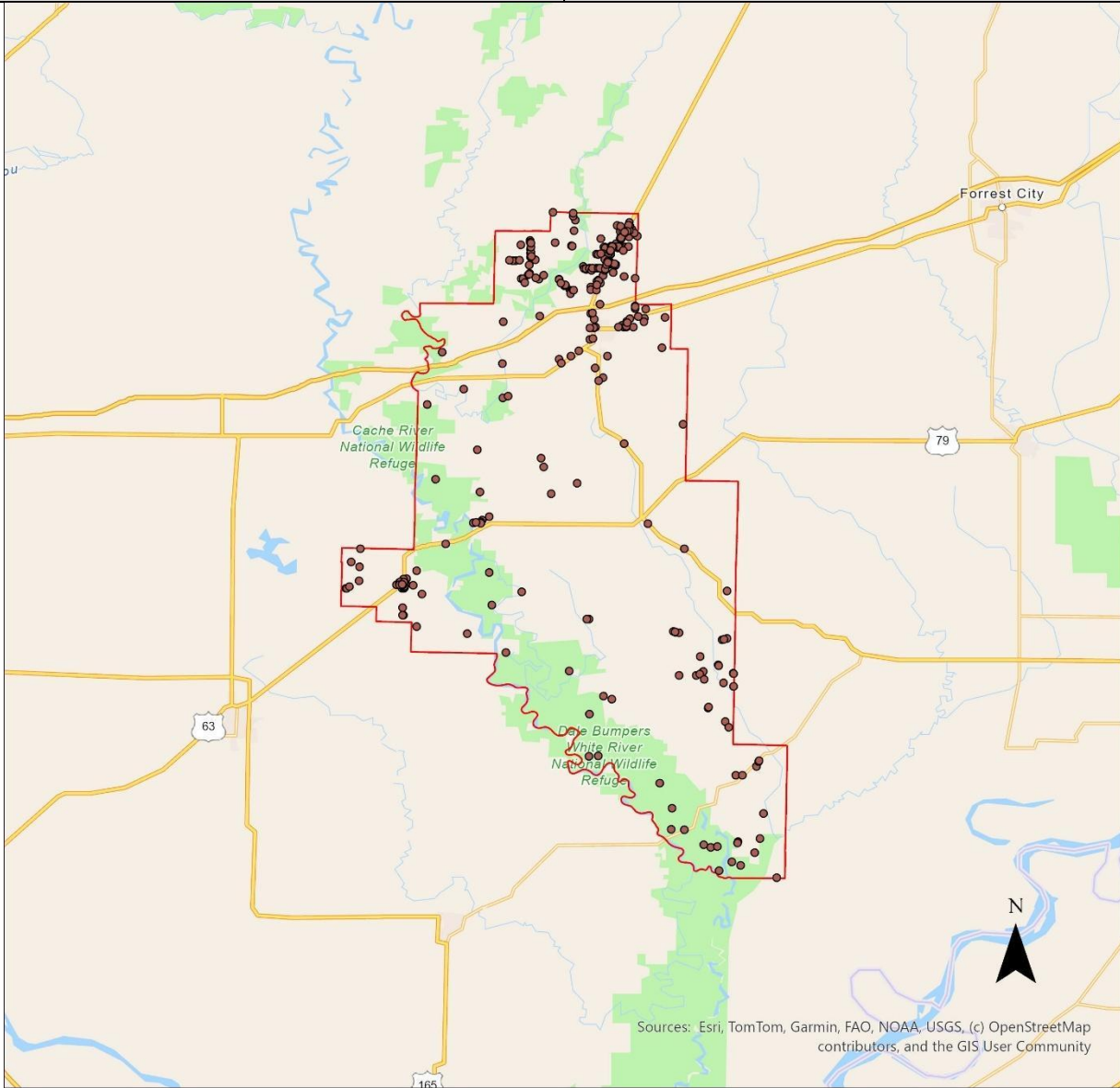
Technology: **Fixed Wireless**

Total Cost of Project: **\$411,000.00**

Requested Grant Amount: **\$308,250.00**

Committed Match Amount: **\$102,750.00**

Legislative Districts: **H61, H62, S9, S10**



0 34.3 68.59 Miles

- PAF055_Locations
- ▭ PAF_055_Boundary

Project Area Footprint (PAF) ID: 058

Selected ISP: **Resound Networks**

Number of BSLs: **64**

Grant Cost per BSL: **\$926.72**

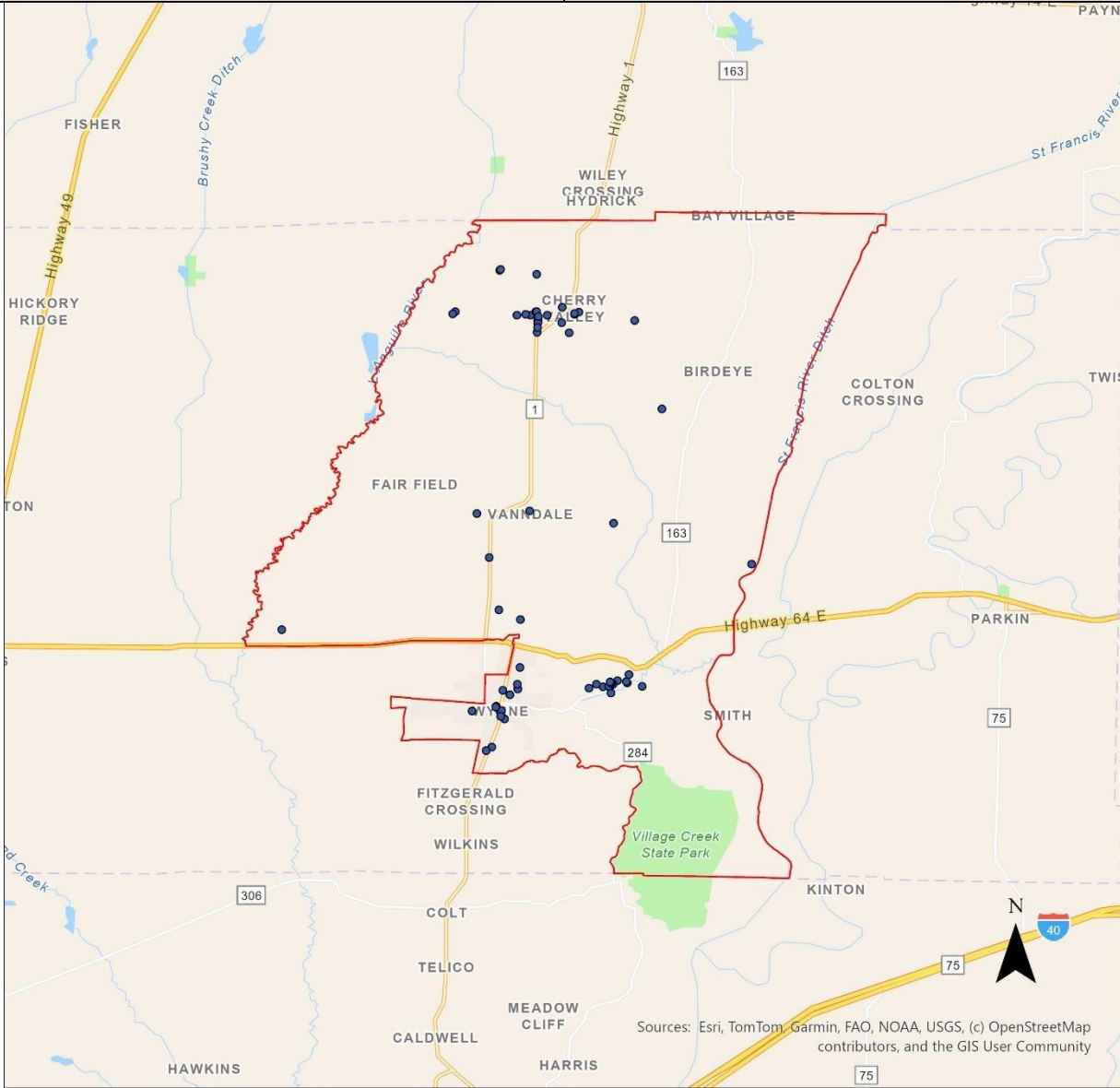
Technology: **Fixed Wireless**

Total Cost of Project: **\$79,080.00**

Requested Grant Amount: **\$59,310.00**

Committed Match Amount: **\$19,770.00**

Legislative Districts: **H37, S10, S19**



0 15.62 31.23 Miles

- PAF058_Locations
- ▭ PAF_058_Boundary

Project Area Footprint (PAF) ID: 061

Selected ISP: **Resound Networks**

Number of BSLs: **135**

Grant Cost per BSL: **\$918.67**

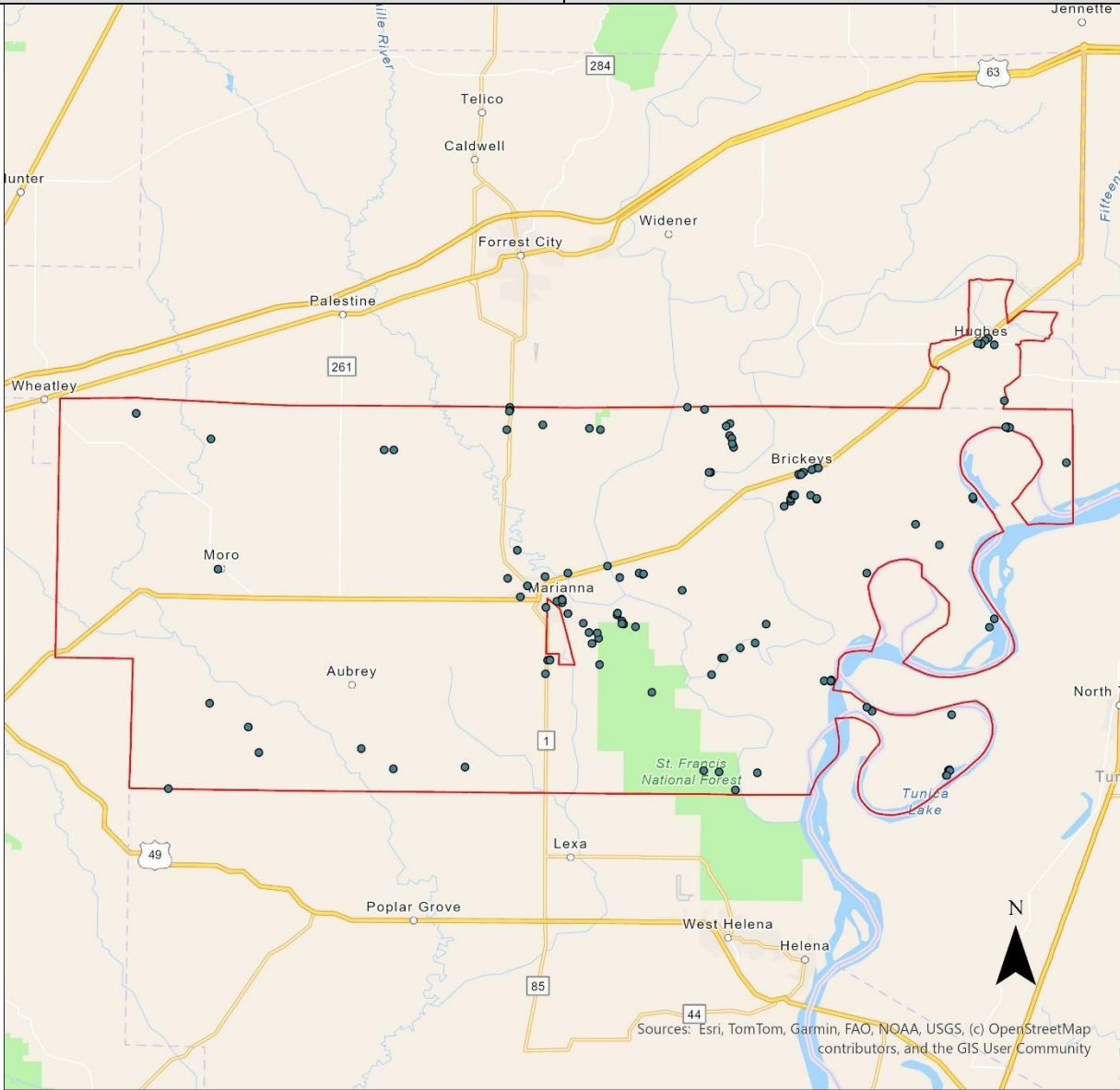
Technology: **Fixed Wireless**

Total Cost of Project: **\$165,360.00**

Requested Grant Amount: **\$124,020.00**

Committed Match Amount: **\$41,340.00**

Legislative Districts: **H62, H63, S9, S10**



- PAF061_Locations
- ▭ PAF_061_Boundary

Project Area Footprint (PAF) ID: 065

Selected ISP: **Resound Networks**

Number of BSLs: **811**

Grant Cost per BSL: **\$943.28**

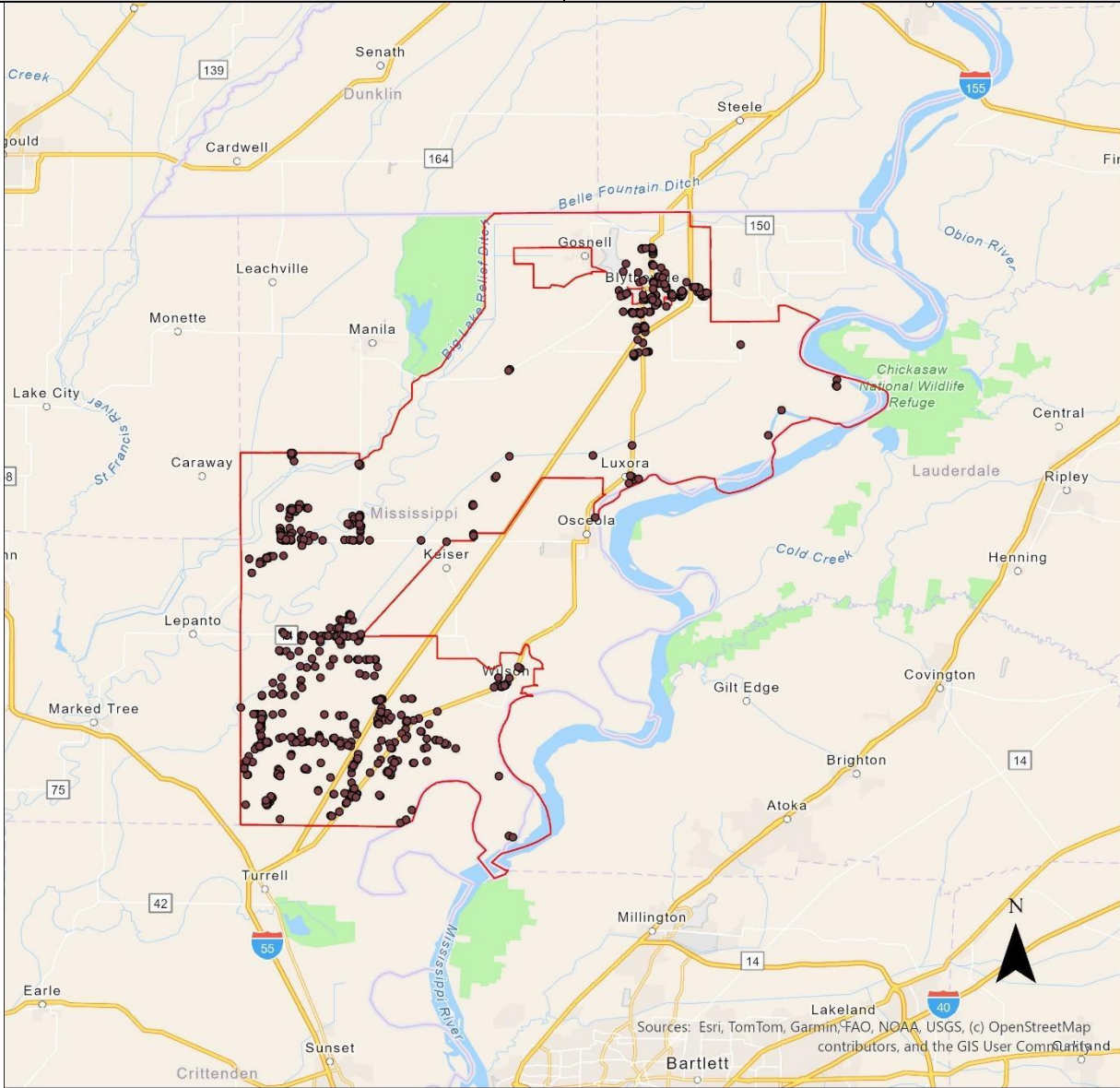
Technology: **Fixed Wireless**

Total Cost of Project: **\$1,019,997.17**

Requested Grant Amount: **\$764,997.88**

Committed Match Amount: **\$254,999.29**

Legislative Districts: **H33, H34, H35, S9, S19**



0 31.35 62.71 Miles

- PAF065_Locations
- ▭ PAF_065_Boundary

Project Area Footprint (PAF) ID: 066

Selected ISP: **Resound Networks**

Number of BSLs: **106**

Grant Cost per BSL: **\$932.26**

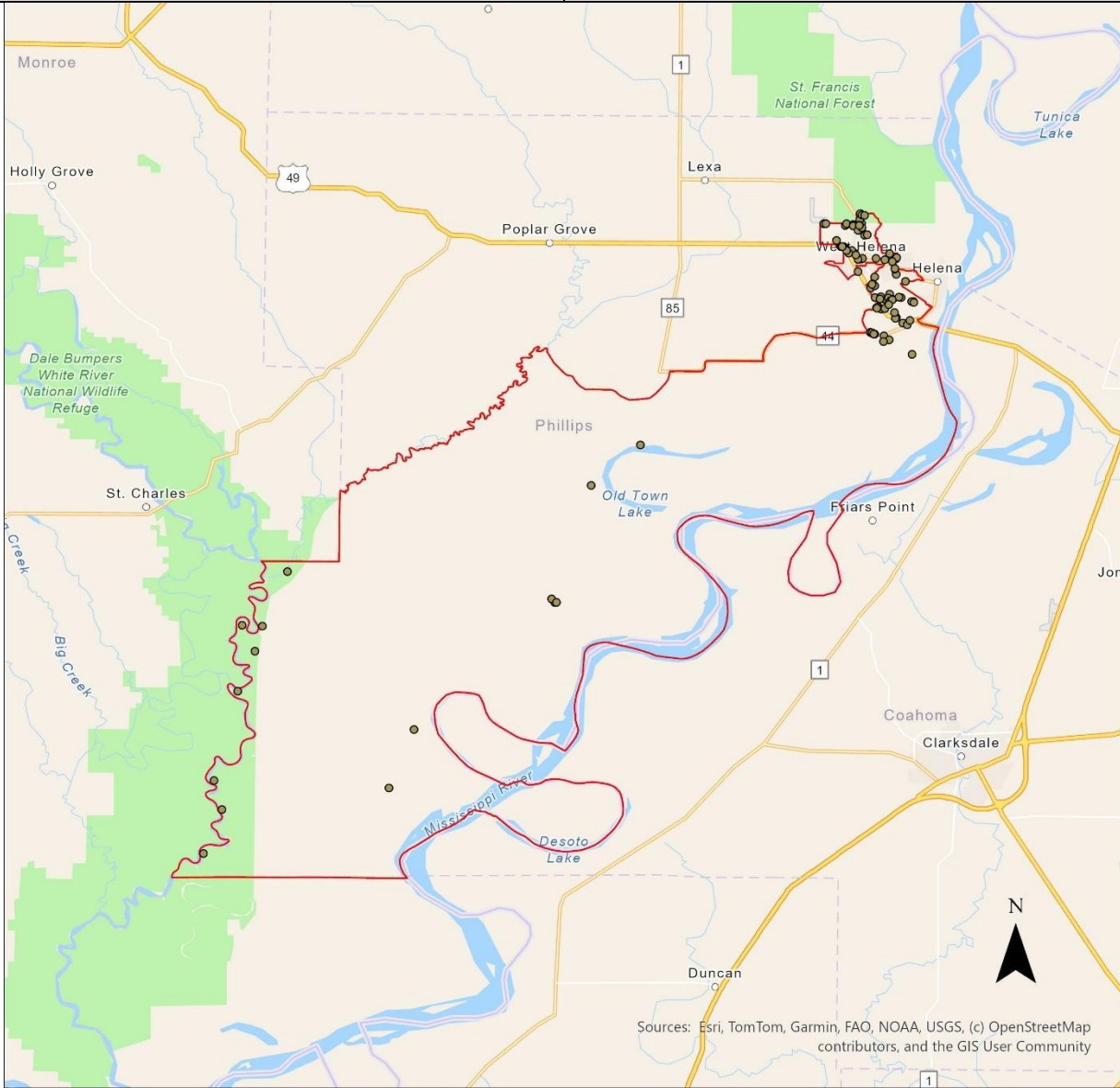
Technology: **Fixed Wireless**

Total Cost of Project: **\$131,760.00**


Requested Grant Amount: **\$98,820.00**

Committed Match Amount: **\$32,940.00**

Legislative Districts: **H62, S8, S9, S10**



Sources: Esri, TomTom, Garmin, FAO, NOAA, USGS, (c) OpenStreetMap contributors, and the GIS User Community



- PAF066_Locations
- ▭ PAF_066_Boundary

Project Area Footprint (PAF) ID: 106

Selected ISP: **Resound Networks**

Number of BSLs: **134**

Grant Cost per BSL: **\$995.71**

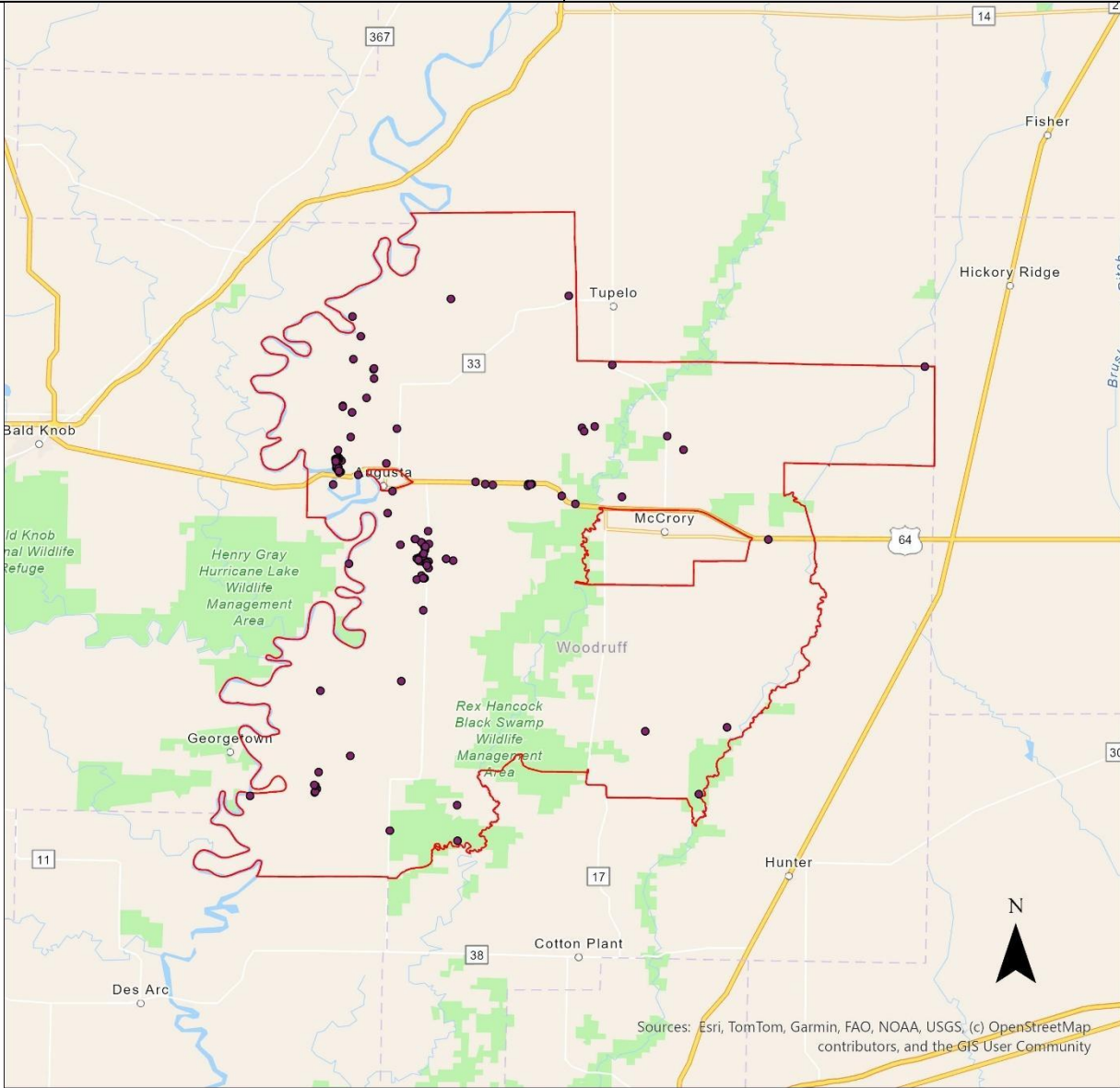
Technology: **Fixed Wireless**

Total Cost of Project: **\$177,900.00**

Requested Grant Amount: **\$133,425.00**

Committed Match Amount: **\$44,475.00**

Legislative Districts: **H37, H39, H59, H60, H61, S10, S18**



- PAF106_Locations
- ▭ PAF_106_Boundary

Project Area Footprint (PAF) ID: 119

Selected ISP: **Resound Networks**

Number of BSLs: **98**

Grant Cost per BSL: **\$890.37**

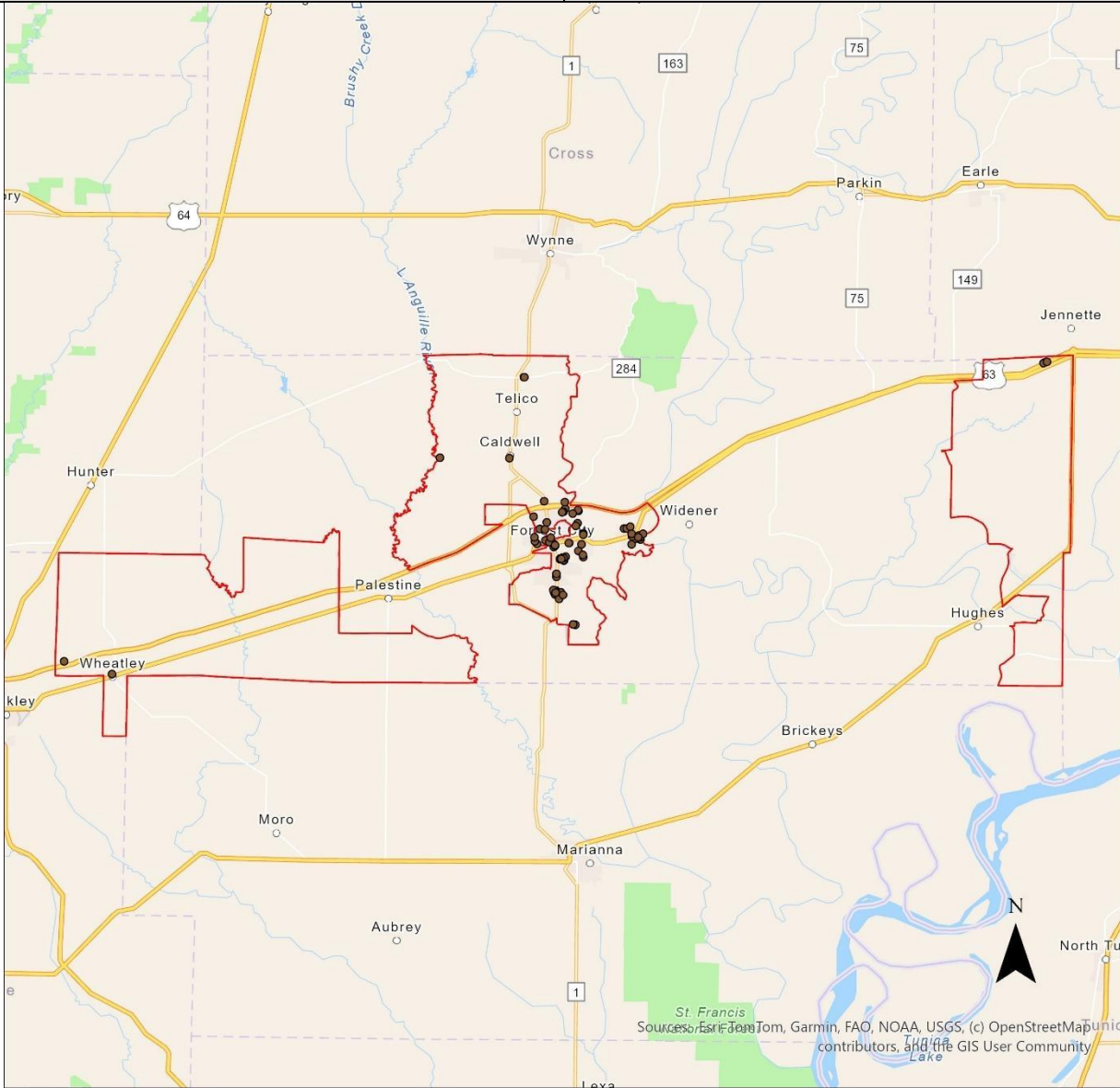
Technology: **Fixed Wireless**

Total Cost of Project: **\$116,341.21**

Requested Grant Amount: **\$87,255.91**

Committed Match Amount: **\$29,085.30**

Legislative Districts: **H35, H37, H61, H62, H63, S9, S10**



0 25.27 50.54 Miles

- PAF119_Locations
- ▭ PAF_119_Boundary

Project Area Footprint (PAF) ID: 120

Selected ISP: **Resound Networks**

Number of BSLs: **12**

Grant Cost per BSL: **\$900.00**

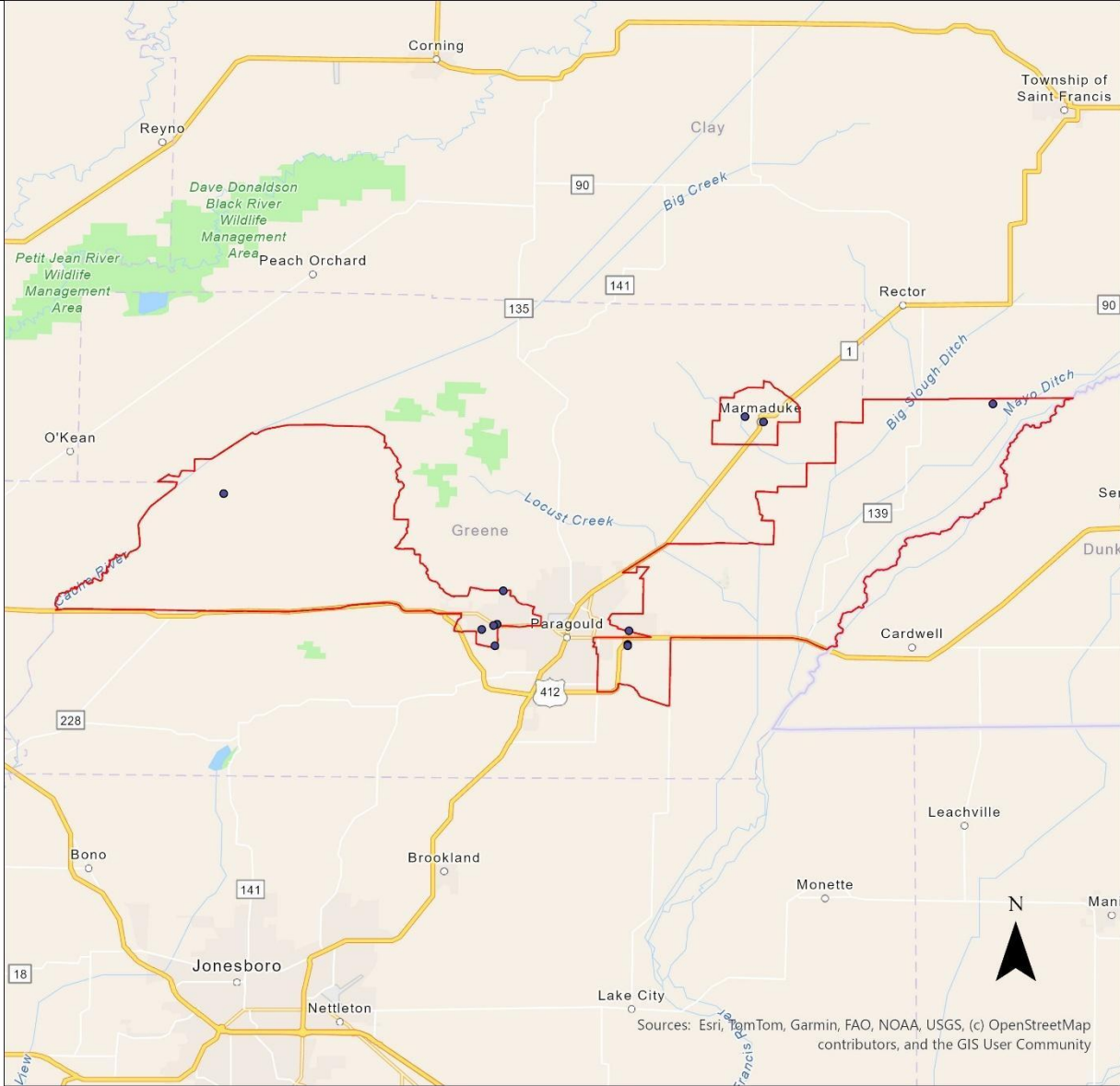
Technology: **Fixed Wireless**

Total Cost of Project: **\$14,400.00**

Requested Grant Amount: **\$10,800.00**

Committed Match Amount: **\$3,600.00**

Legislative Districts: **H1, H30, H31, S21**



0 21.27 42.55 Miles

- PAF120_Locations
- ▭ PAF_120_Boundary

Project Area Footprint (PAF) ID: 122

Selected ISP: **Resound Networks**

Number of BSLs: **28**

Grant Cost per BSL: **\$1,052.68**

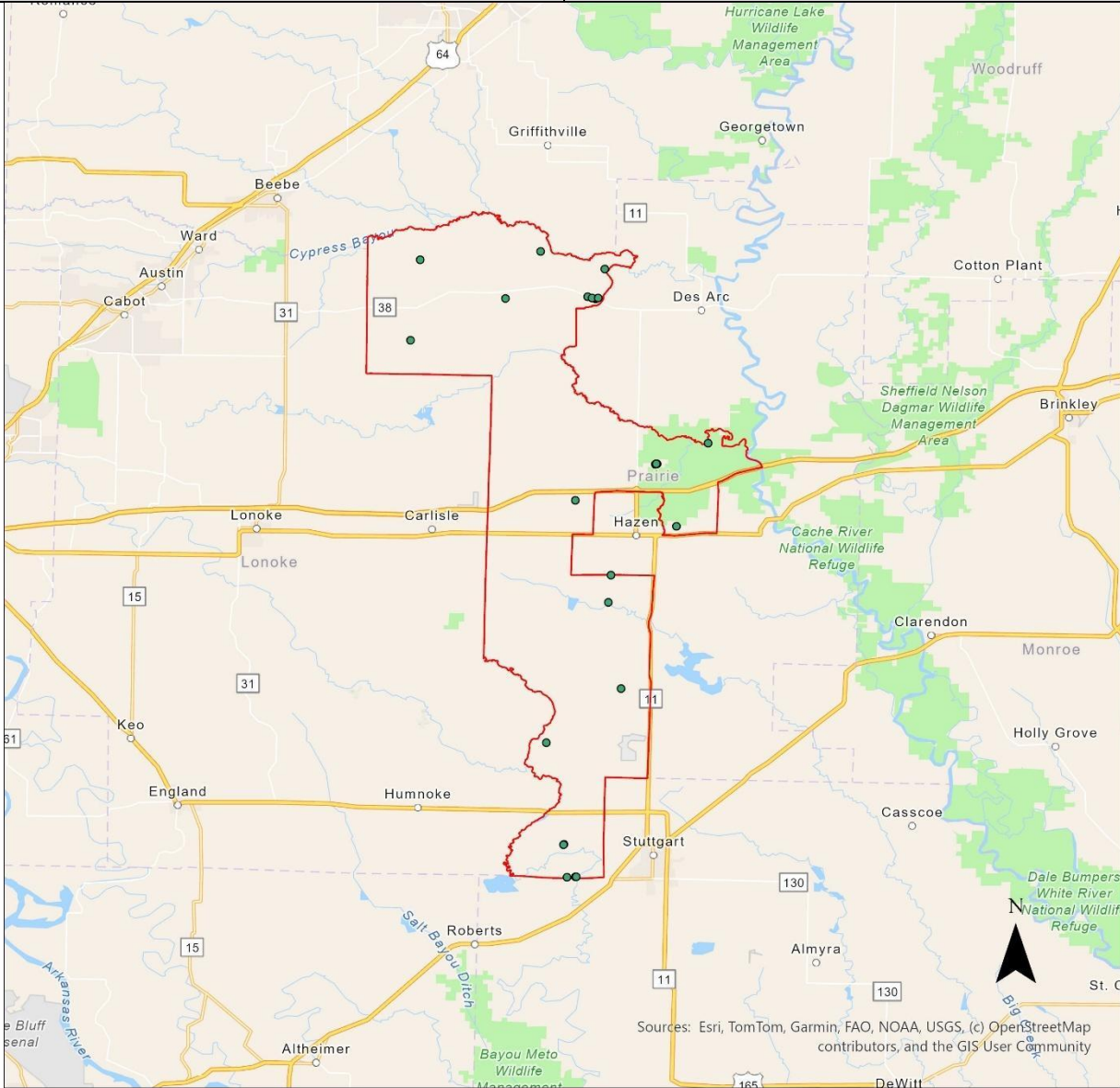
Technology: **Fixed Wireless**

Total Cost of Project: **\$39,300.00**


Requested Grant Amount: **\$29,475.00**

Committed Match Amount: **\$9,825.00**

Legislative Districts: **H59, H60, H61, H65, S8, S10, S18**



Sources: Esri, TomTom, Garmin, FAO, NOAA, USGS, (c) OpenStreetMap contributors, and the GIS User Community



- PAF122_Locations
- PAF_122_Boundary

Project Area Footprint (PAF) ID: 123

Selected ISP: **Resound Networks**

Number of BSLs: **242**

Grant Cost per BSL: **\$949.82**

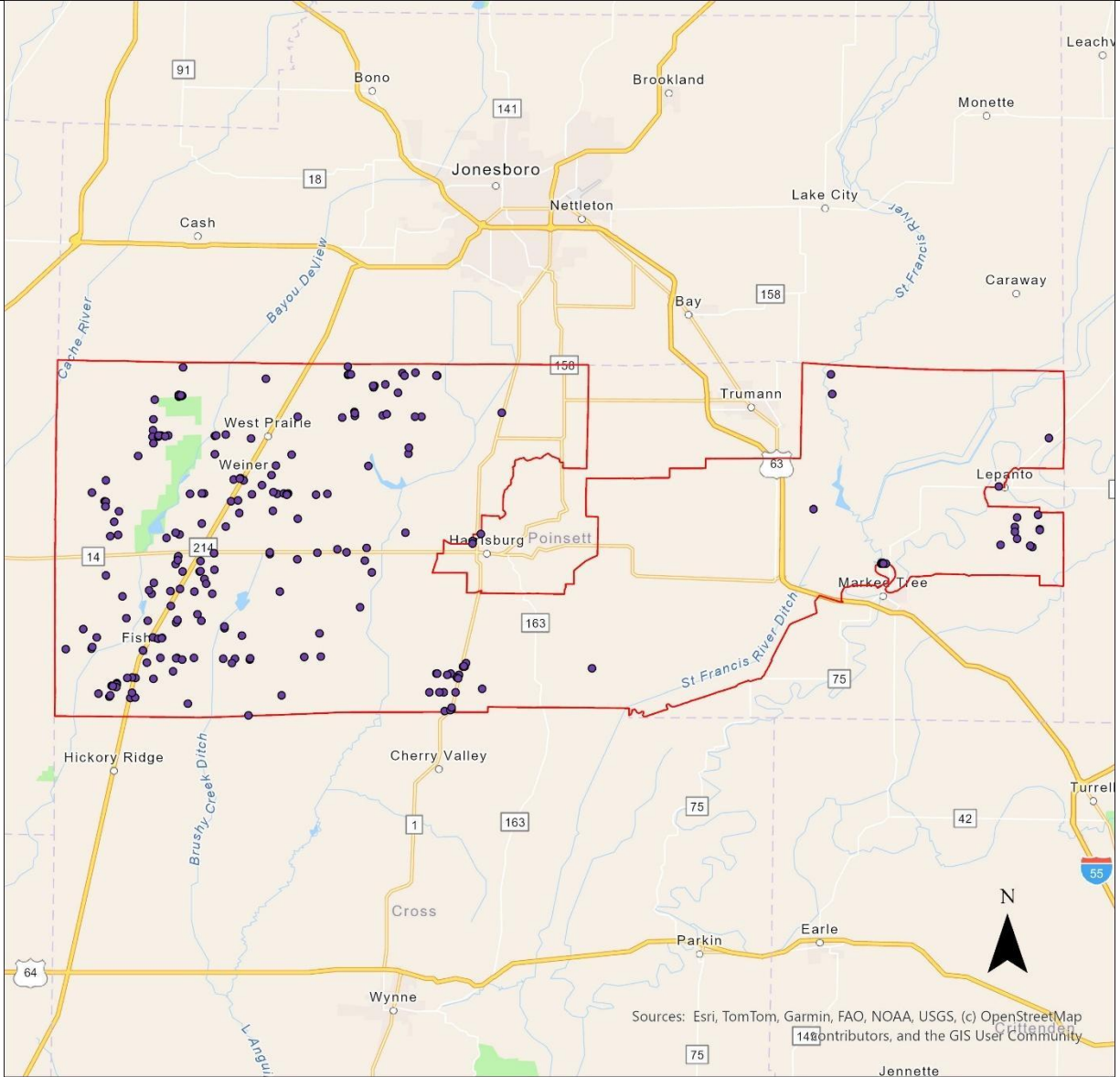
Technology: **Fixed Wireless**

Total Cost of Project: **\$306,474.33**

Requested Grant Amount: **\$229,855.75**

Committed Match Amount: **\$76,618.58**

Legislative Districts: **H33, H36, H37, H38, S10, S19**



0 25.3 50.6 Miles

- PAF123_Locations
- ▭ PAF_123_Boundary

Project Area Footprint (PAF) ID: 124

Selected ISP: **Resound Networks**

Number of BSLs: **44**

Grant Cost per BSL: **\$919.43**

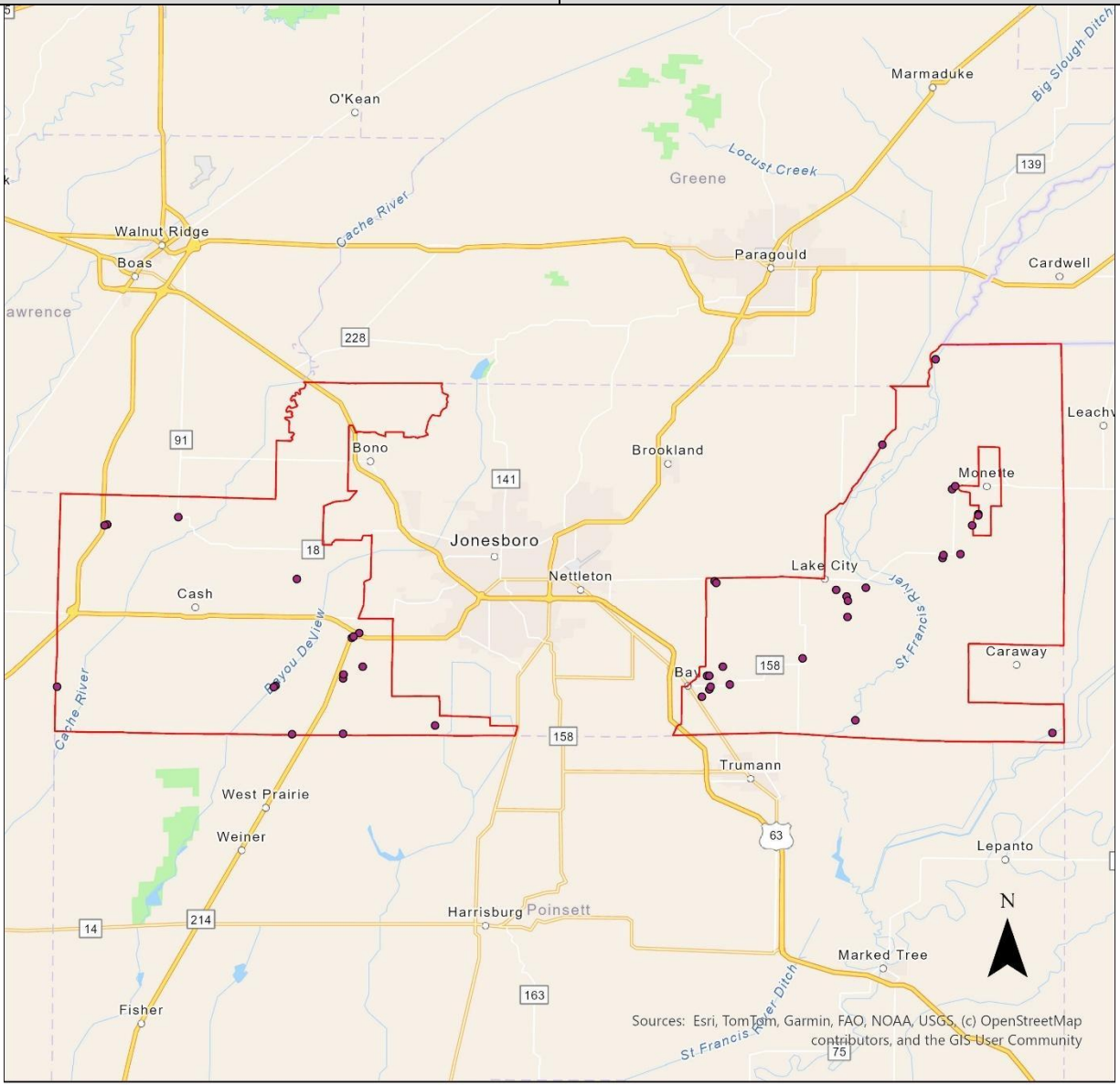
Technology: **Fixed Wireless**

Total Cost of Project: **\$53,940.00**

Requested Grant Amount: **\$40,455.00**

Committed Match Amount: **\$13,485.00**

Legislative Districts: **H28, H30, H32, H33, H36, H38, S10, S19, S20, S21, S22**



0 25.21 50.42 Miles

- PAF124_Locations
- ▭ PAF_124_Boundary

Project Area Footprint (PAF) ID: 125

Selected ISP: **Resound Networks**

Number of BSLs: **36**

Grant Cost per BSL: **\$1,018.75**

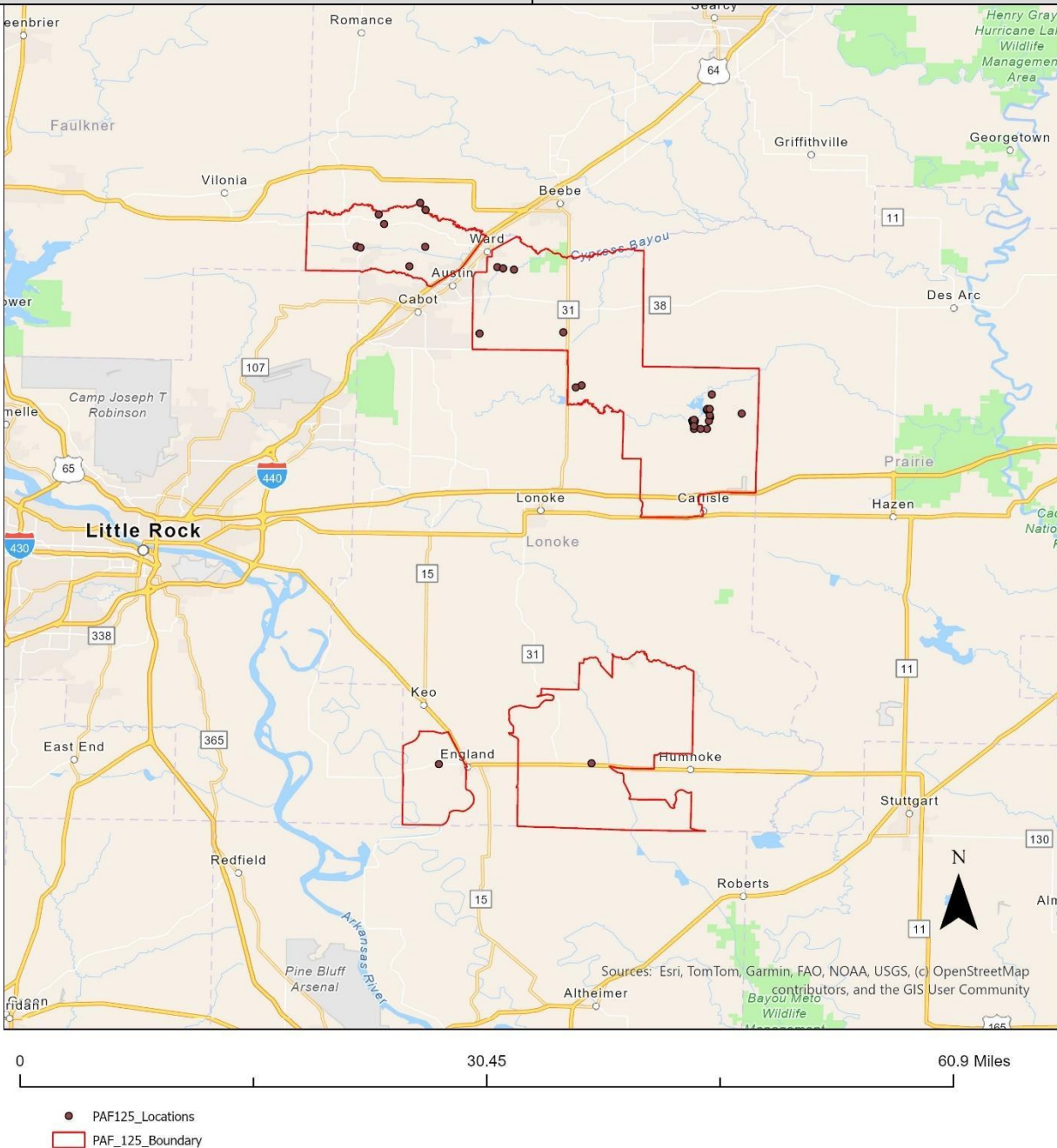
Technology: **Fixed Wireless**

Total Cost of Project: **\$48,900.00**

Requested Grant Amount: **\$36,675.00**

Committed Match Amount: **\$12,225.00**

Legislative Districts: **H57, H59, H60, H65, H66, H68, H69, S8, S10, S11, S18**



Project Area Footprint (PAF) ID: 126

Selected ISP: **Resound Networks**

Number of BSLs: **49**

Grant Cost per BSL: **\$987.24**

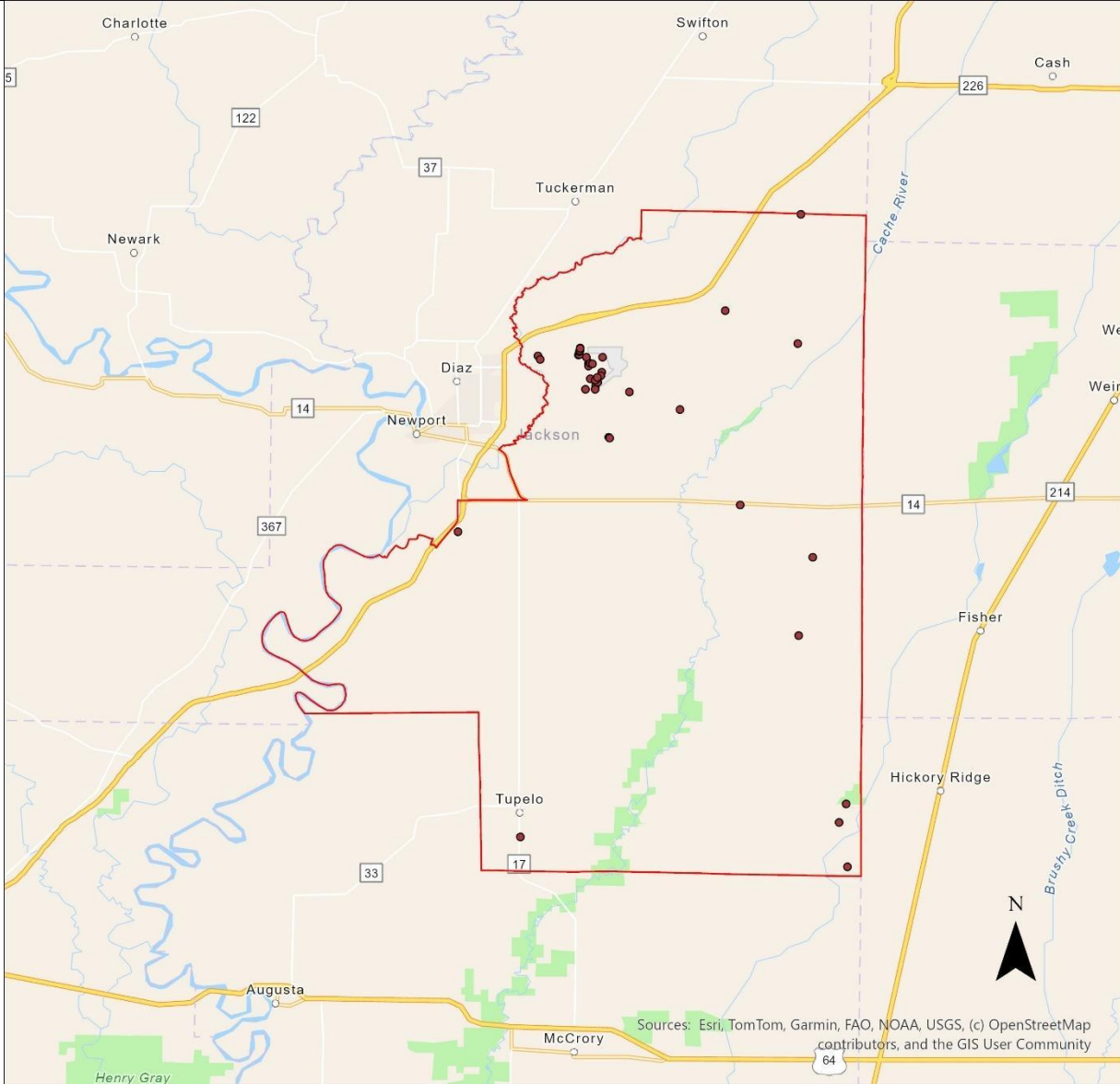
Technology: **Fixed Wireless**

Total Cost of Project: **\$64,500.00**

Requested Grant Amount: **\$48,375.00**

Committed Match Amount: **\$16,125.00**

Legislative Districts: **H37, H38, H39, H61, S10, S19**



- PAF126_Locations
- ▭ PAF_126_Boundary

Project Area Footprint (PAF) ID: 127

Selected ISP: **Resound Networks**

Number of BSLs: **41**

Grant Cost per BSL: **\$920.85**

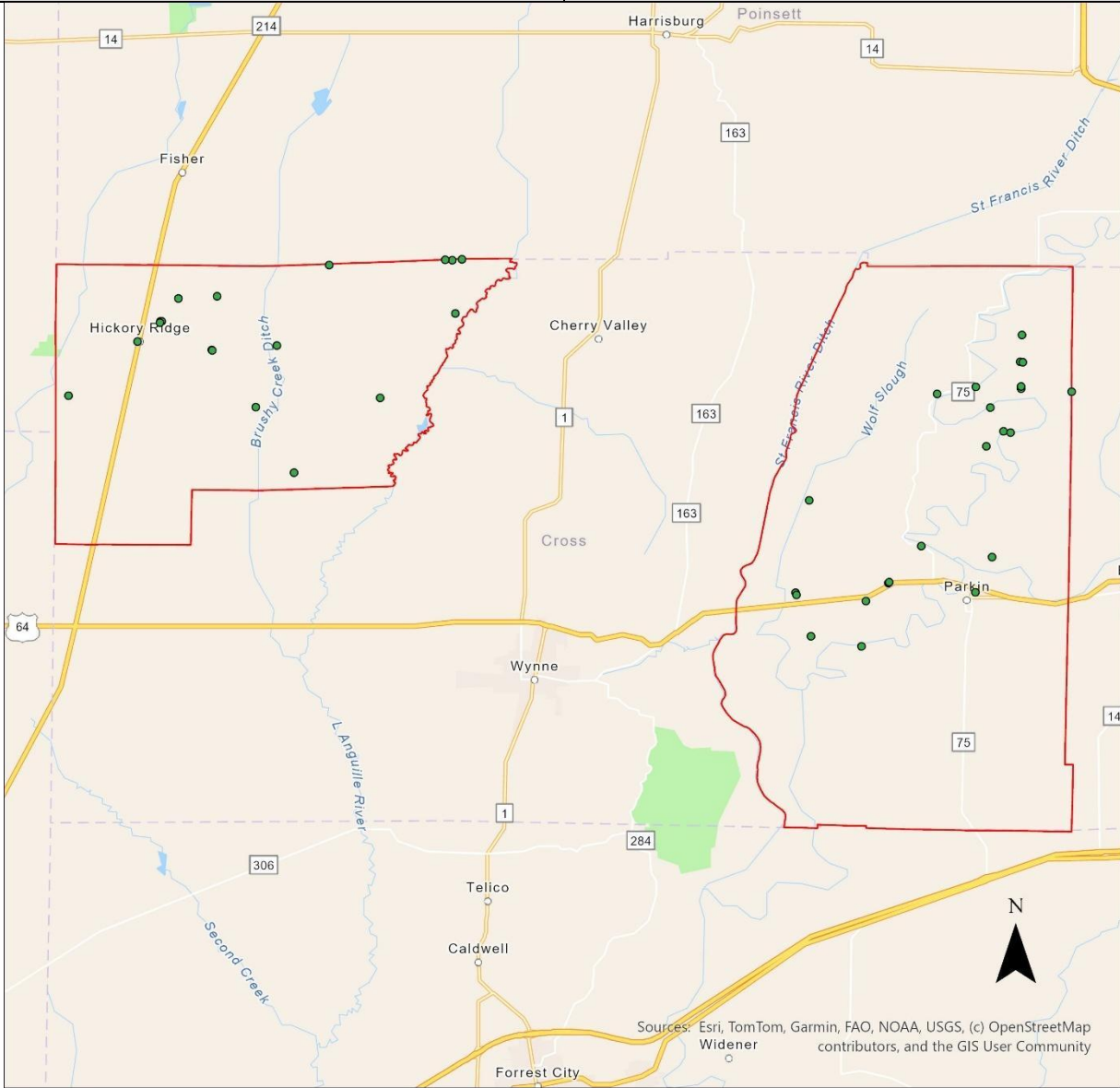
Technology: **Fixed Wireless**

Total Cost of Project: **\$50,340.00**

Requested Grant Amount: **\$37,755.00**

Committed Match Amount: **\$12,585.00**

Legislative Districts: **H35, H37, H63, S9, S10, S19**



0 18.07 36.14 Miles

- PAF127_Locations
- PAF_127_Boundary

Project Area Footprint (PAF) ID: 128

Selected ISP: **Resound Networks**

Number of BSLs: **16**

Grant Cost per BSL: **\$953.44**

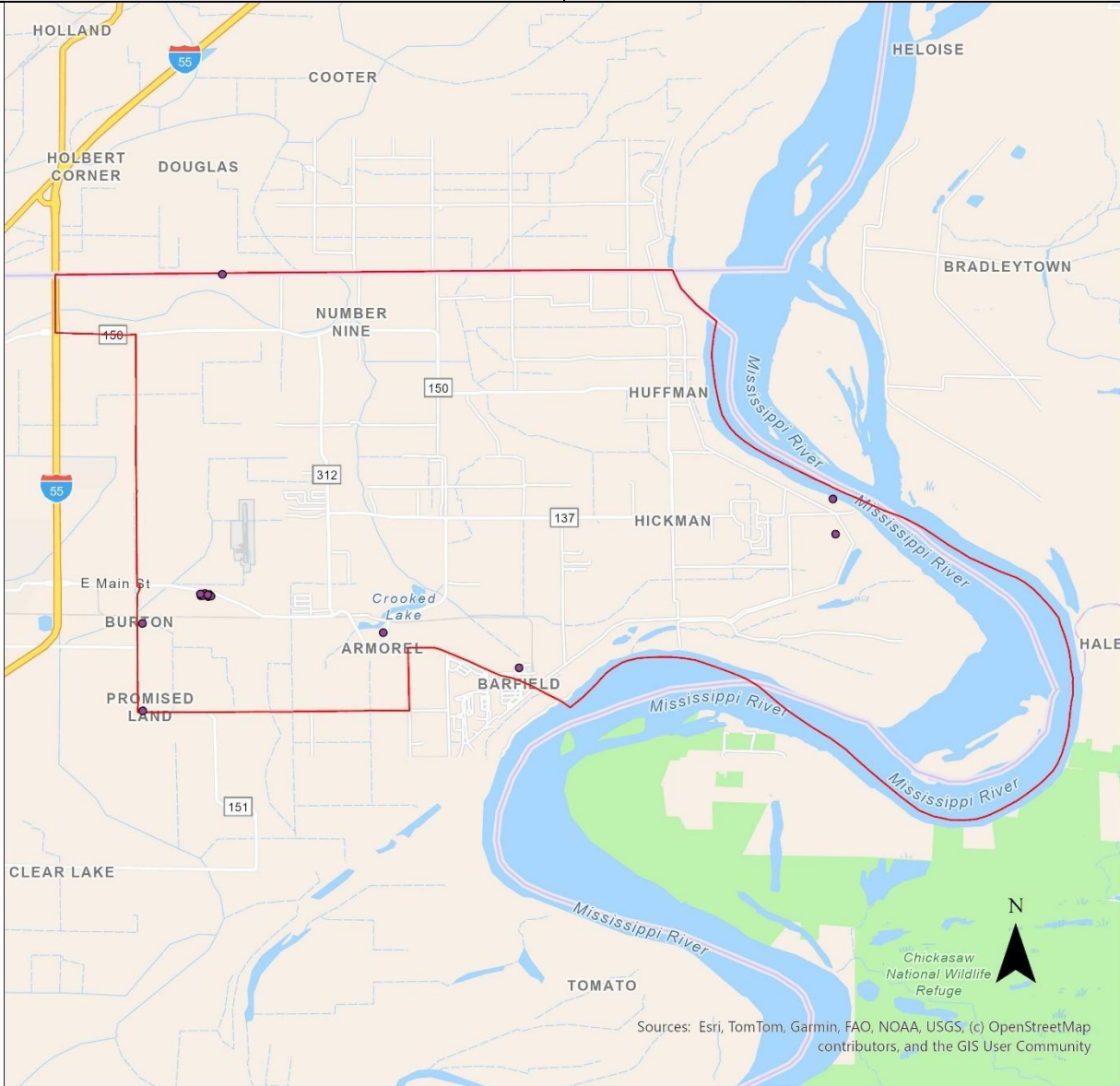
Technology: **Fixed Wireless**

Total Cost of Project: **\$20,340.00**


Requested Grant Amount: **\$15,255.00**

Committed Match Amount: **\$5,085.00**

Legislative Districts: **H34, S19**



Sources: Esri, TomTom, Garmin, FAO, NOAA, USGS, (c) OpenStreetMap contributors, and the GIS User Community



- PAF128_Locations
- ▭ PAF_128_Boundary

Project Area Footprint (PAF) ID: 130

Selected ISP: **Resound Networks**

Number of BSLs: **252**

Grant Cost per BSL: **\$933.93**

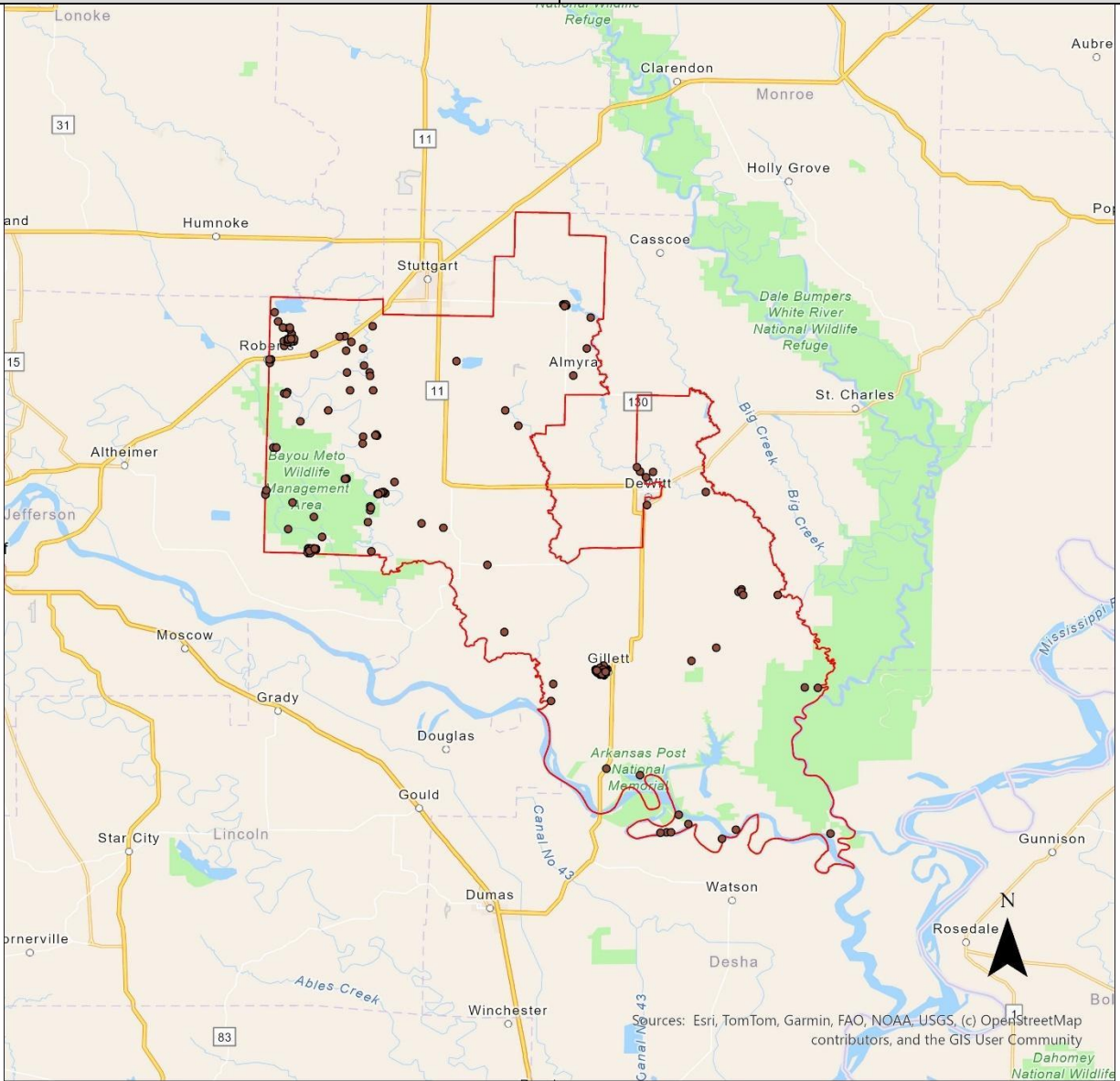
Technology: **Fixed Wireless**

Total Cost of Project: **\$313,800.00**


Requested Grant Amount: **\$235,350.00**

Committed Match Amount: **\$78,450.00**

Legislative Districts: **H61, H62, H64, H65, S8, S10**



Sources: Esri, TomTom, Garmin, FAO, NOAA, USGS, (c) OpenStreetMap contributors, and the GIS User Community



- PAF130_Locations
- ▭ PAF_130_Boundary

Project Area Footprint (PAF) ID: 164

Selected ISP: **Resound Networks**

Number of BSLs: **150**

Grant Cost per BSL: **\$992.10**

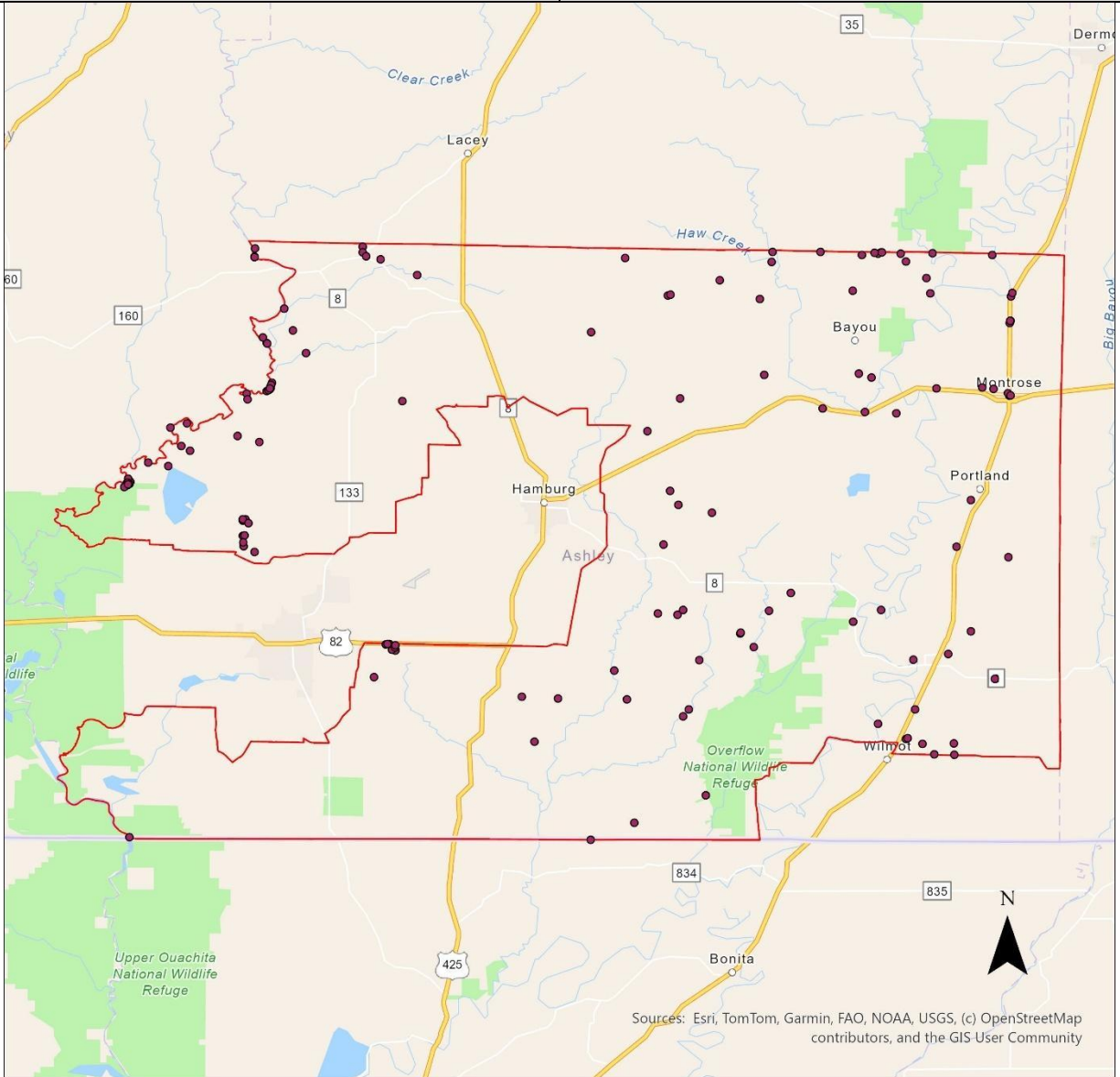
Technology: **Fixed Wireless**

Total Cost of Project: **\$198,420.00**

Requested Grant Amount: **\$148,815.00**

Committed Match Amount: **\$49,605.00**

Legislative Districts: **H94, H95, H96, S1, S2**



0 22.17 44.34 Miles

- PAF164_Locations
- ▭ PAF_164_Boundary

Project Area Footprint (PAF) ID: 167

Selected ISP: **Resound Networks**

Number of BSLs: **204**

Grant Cost per BSL: **\$1,021.32**

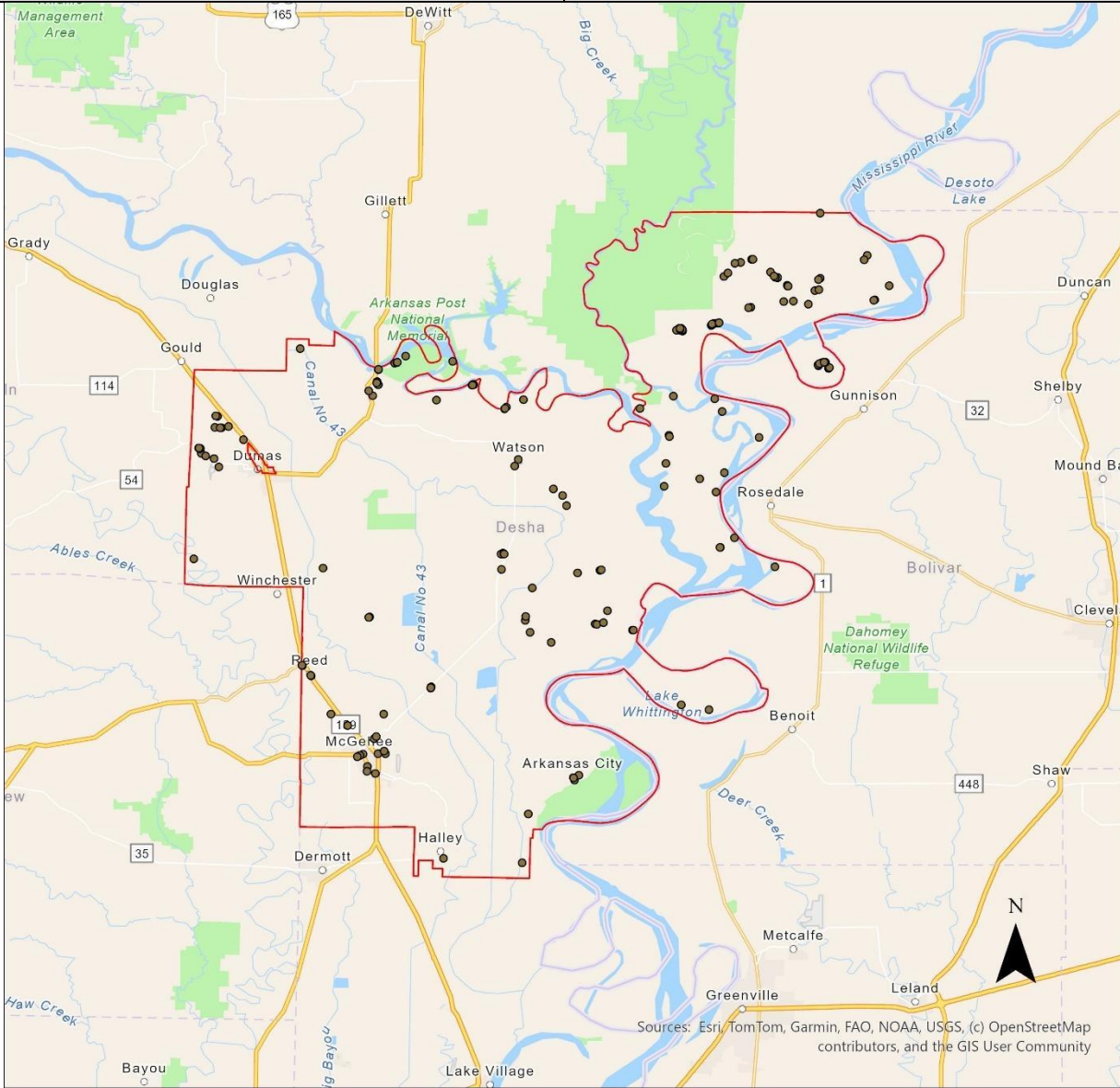
Technology: **Fixed Wireless**

Total Cost of Project: **\$277,800.00**

Requested Grant Amount: **\$208,350.00**

Committed Match Amount: **\$69,450.00**

Legislative Districts: **H62, H64, H94, H95, S1, S8, S9**



0 30.93 61.86 Miles

- PAF167_Locations
- ▭ PAF_167_Boundary

Project Area Footprint (PAF) ID: 172

Selected ISP: **Resound Networks**

Number of BSLs: **130**

Grant Cost per BSL: **\$932.88**

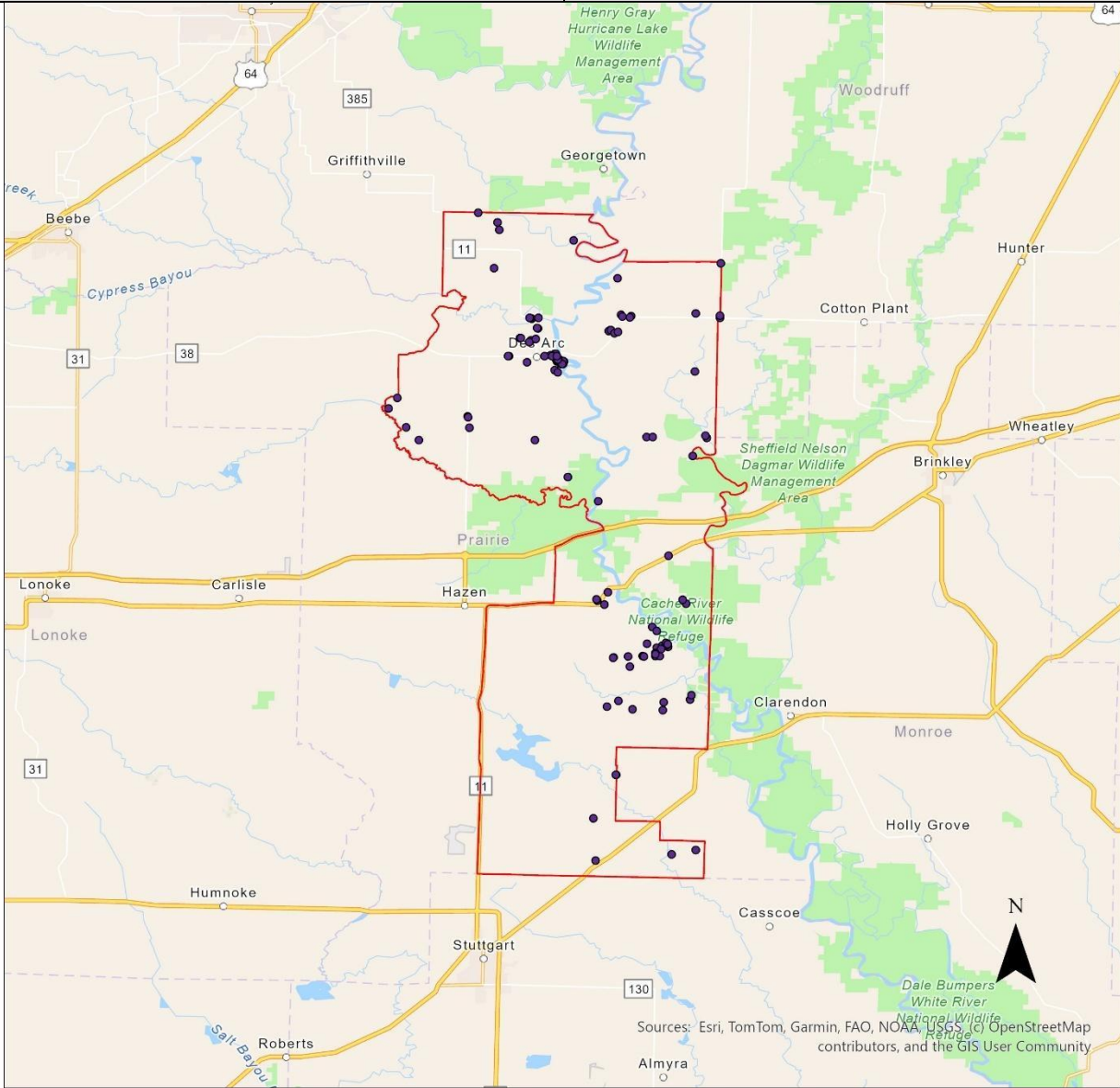
Technology: **Fixed Wireless**

Total Cost of Project: **\$161,700.00**


Requested Grant Amount: **\$121,275.00**

Committed Match Amount: **\$40,425.00**

Legislative Districts: **H60, H61, S10, S18**



Sources: Esri, TomTom, Garmin, FAO, NOAA, USGS, (c) OpenStreetMap contributors, and the GIS User Community



- PAF172_Locations
- ▭ PAF_172_Boundary

Project Area Footprint (PAF) ID: 224

Selected ISP: **Resound Networks**

Number of BSLs: **7**

Grant Cost per BSL: **\$900.00**

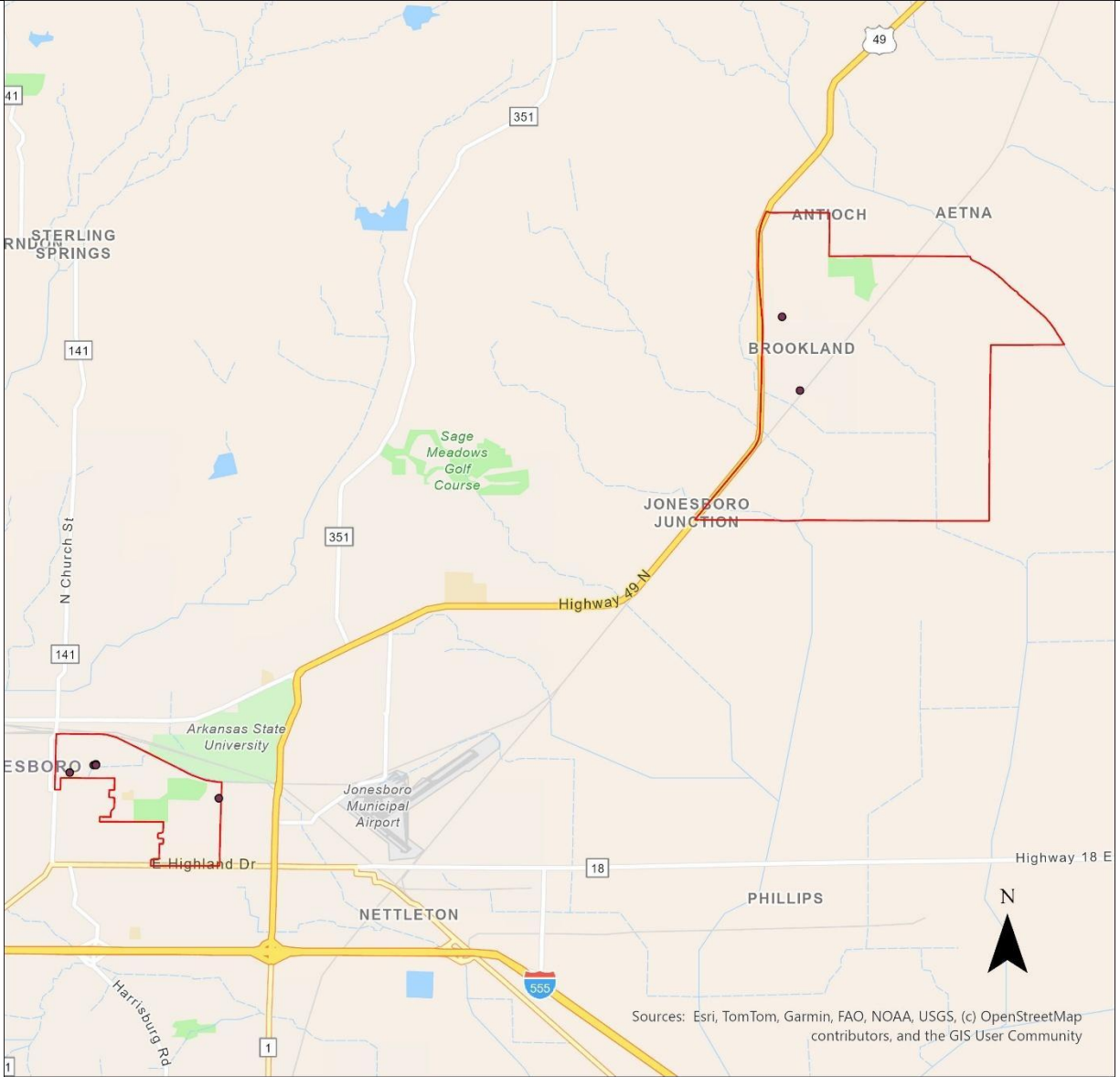
Technology: **Fixed Wireless**

Total Cost of Project: **\$8,400.00**


Requested Grant Amount: **\$6,300.00**

Committed Match Amount: **\$2,100.00**

Legislative Districts: **H32, H33, H36, S19, S20**



Sources: Esri, TomTom, Garmin, FAO, NOAA, USGS, (c) OpenStreetMap contributors, and the GIS User Community



- PAF224_Locations
- ▭ PAF_224_Boundary

Project Area Footprint (PAF) ID: 226

Selected ISP: **Resound Networks**

Number of BSLs: **831**

Grant Cost per BSL: **\$987.41**

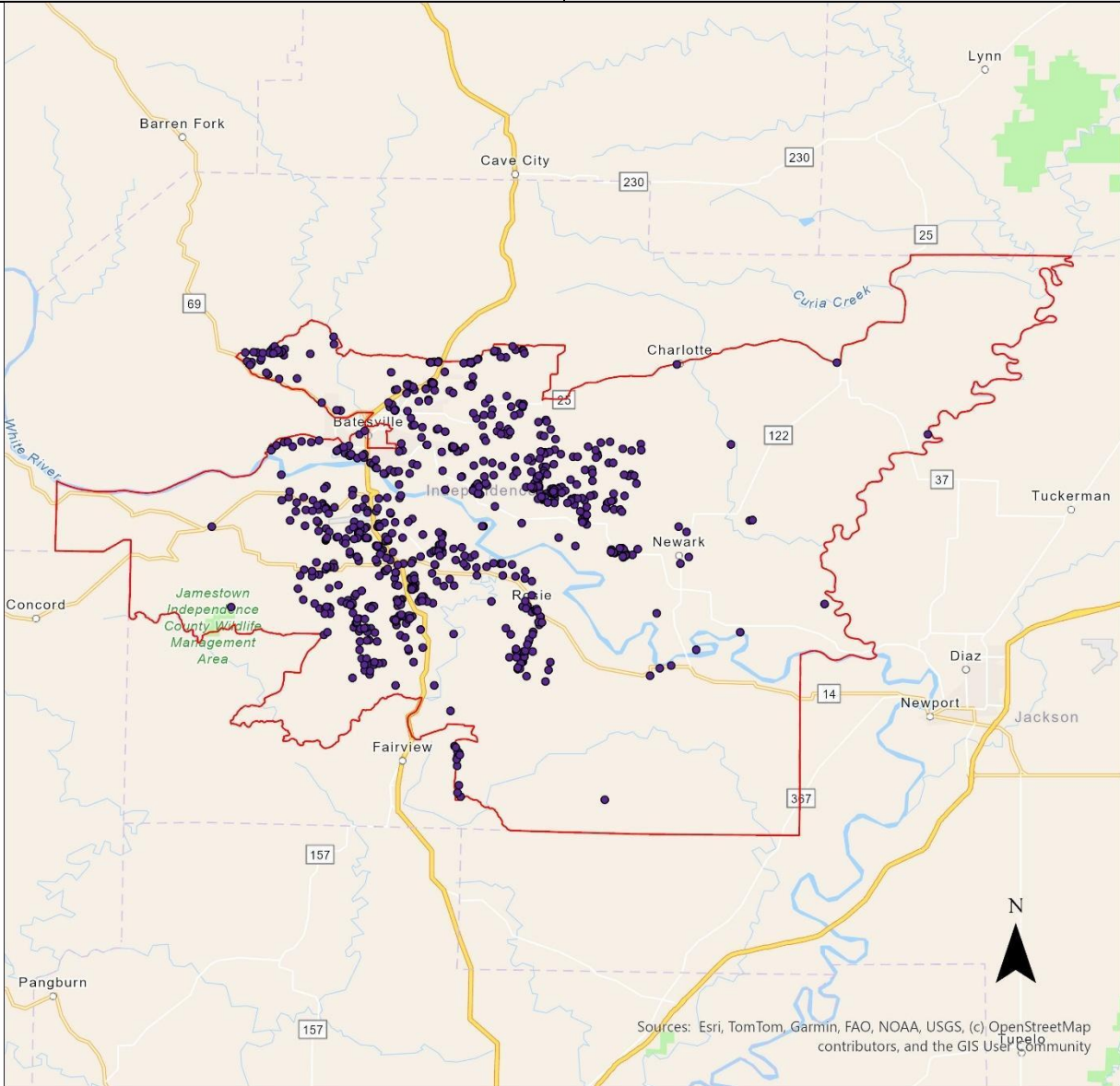
Technology: **Fixed Wireless**

Total Cost of Project: **\$1,094,045.63**


Requested Grant Amount: **\$820,534.22**

Committed Match Amount: **\$273,511.41**

Legislative Districts: **H28, H38, H39, H40, H41, S10, S22**



Sources: Esri, TomTom, Garmin, FAO, NOAA, USGS, (c) OpenStreetMap contributors, and the GIS User Community



- PAF226_Locations
- ▭ PAF_226_Boundary

Project Area Footprint (PAF) ID: 229

Selected ISP: **Resound Networks**

Number of BSLs: **364**

Grant Cost per BSL: **\$951.68**

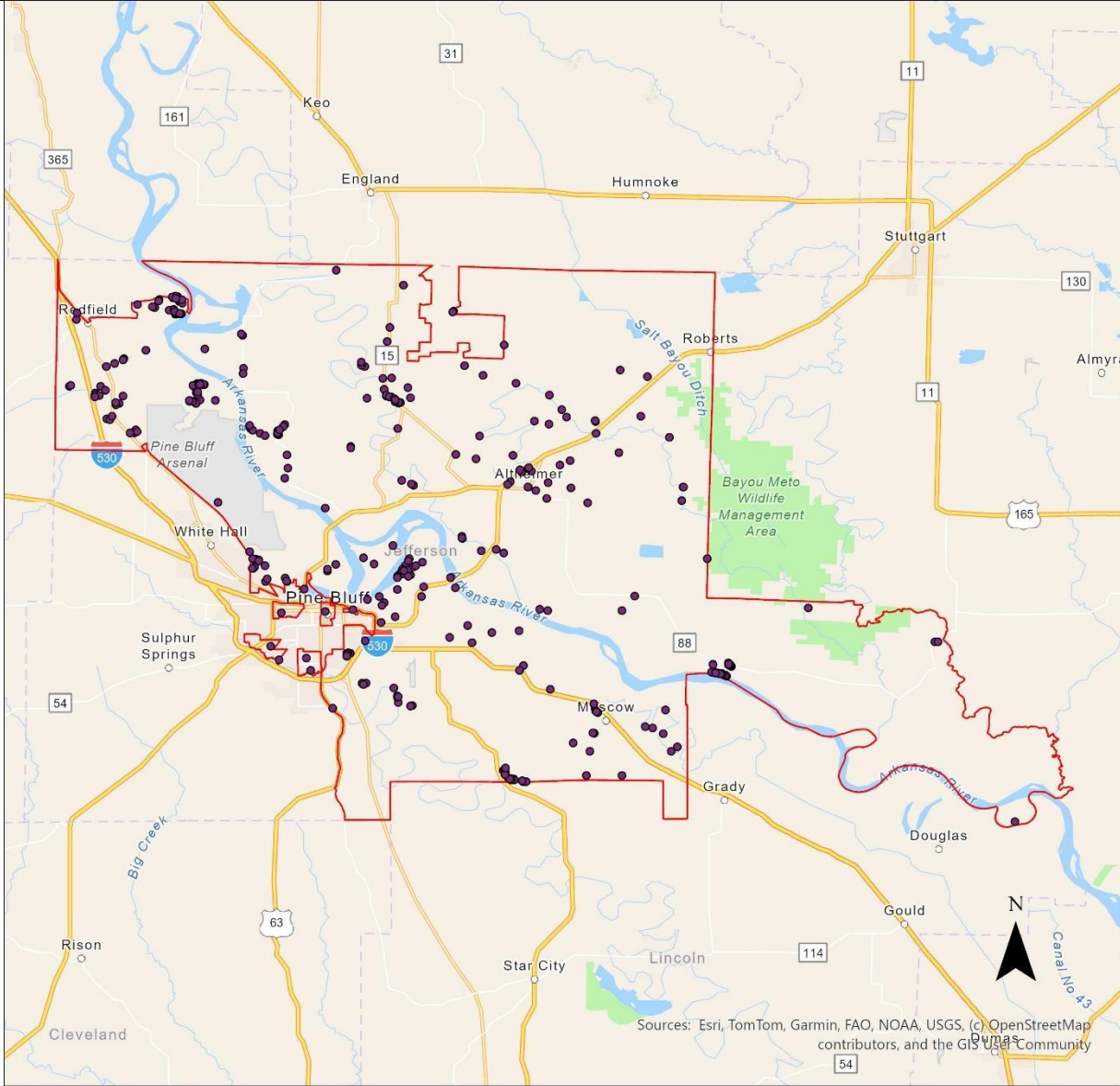
Technology: **Fixed Wireless**

Total Cost of Project: **\$461,880.00**


Requested Grant Amount: **\$346,410.00**

Committed Match Amount: **\$115,470.00**

Legislative Districts: **H61, H62, H64, H65, H93, S1, S7, S8**



Sources: Esri, TomTom, Garmin, FAO, NOAA, USGS, (c) OpenStreetMap contributors, and the GIS User Community



- PAF229_Locations
- ▭ PAF_229_Boundary

Project Area Footprint (PAF) ID: 231

Selected ISP: **Resound Networks**

Number of BSLs: **40**

Grant Cost per BSL: **\$877.50**

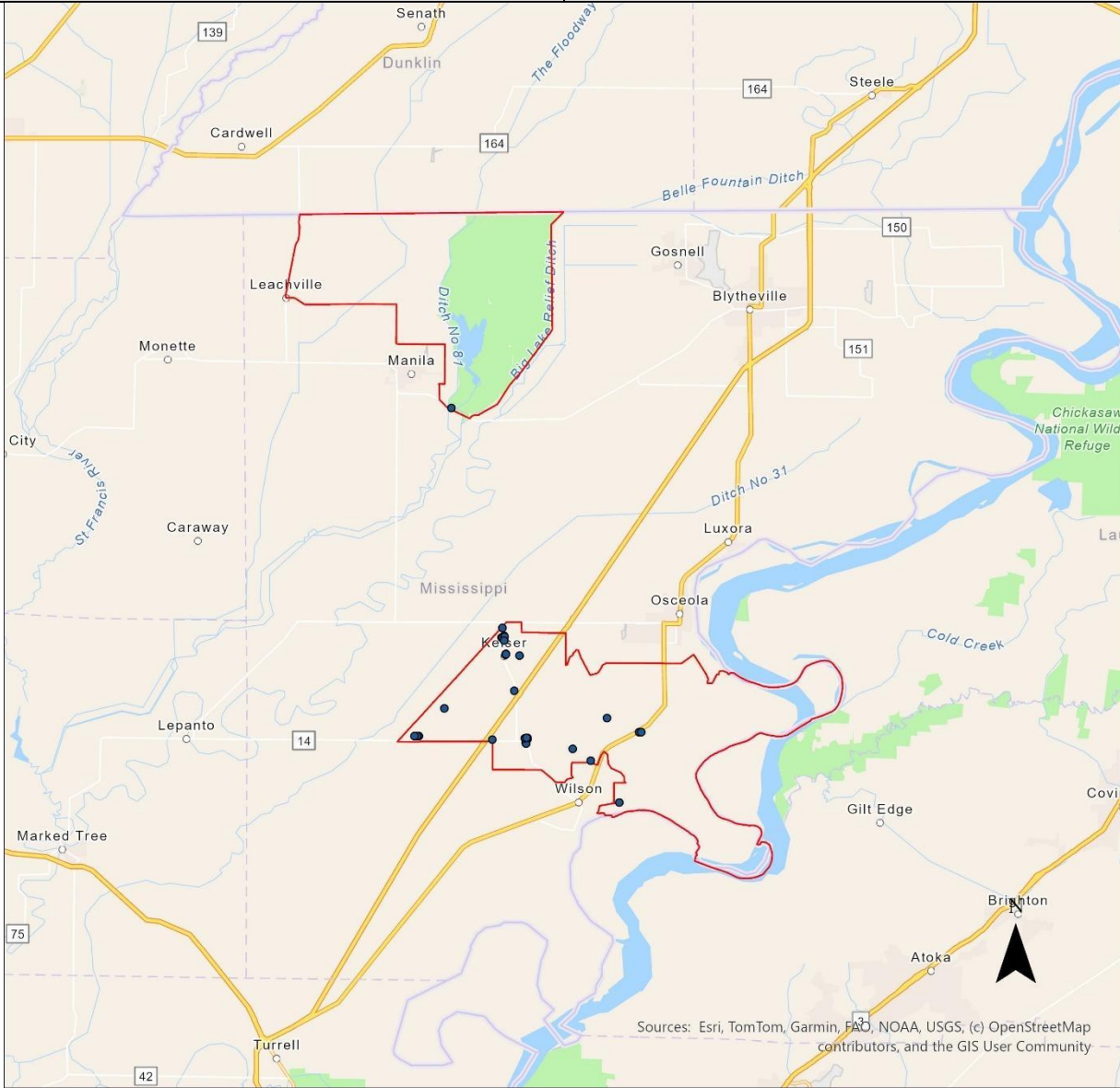
Technology: **Fixed Wireless**

Total Cost of Project: **\$46,800.00**

Requested Grant Amount: **\$35,100.00**

Committed Match Amount: **\$11,700.00**

Legislative Districts: **H33, H34, S19**



0 25.02 50.04 Miles

- PAF231_Locations
- ▭ PAF_231_Boundary

Project Area Footprint (PAF) ID: 232

Selected ISP: **Resound Networks**

Number of BSLs: **48**

Grant Cost per BSL: **\$971.25**

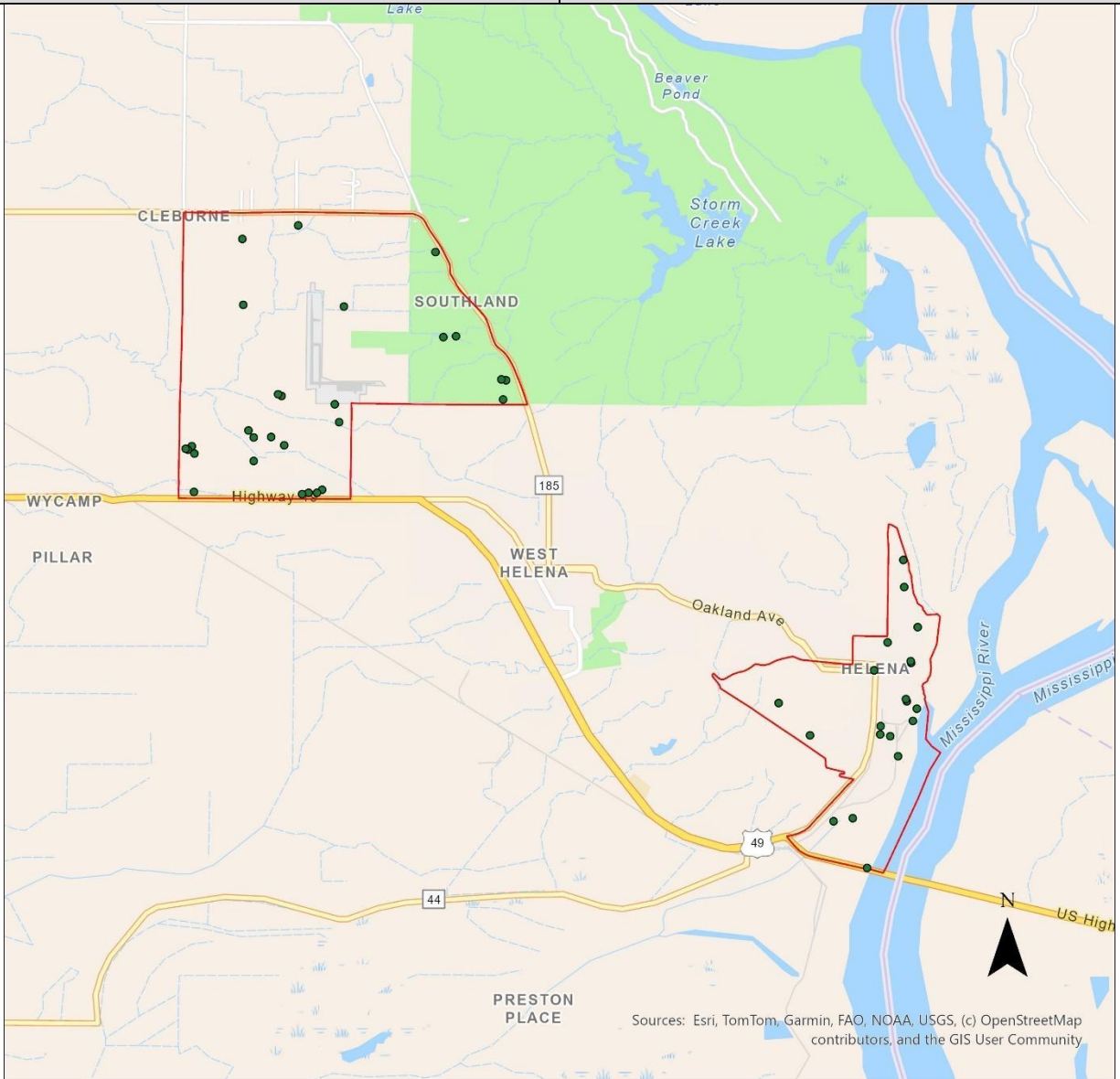
Technology: **Fixed Wireless**

Total Cost of Project: **\$62,160.00**

Requested Grant Amount: **\$46,620.00**

Committed Match Amount: **\$15,540.00**

Legislative Districts: **H62, S9**



0 5.2 10.41 Miles

- PAF232_Locations
- ▭ PAF_232_Boundary

Project Area Footprint (PAF) ID: 233

Selected ISP: **Resound Networks**

Number of BSLs: **129**

Grant Cost per BSL: **\$912.91**

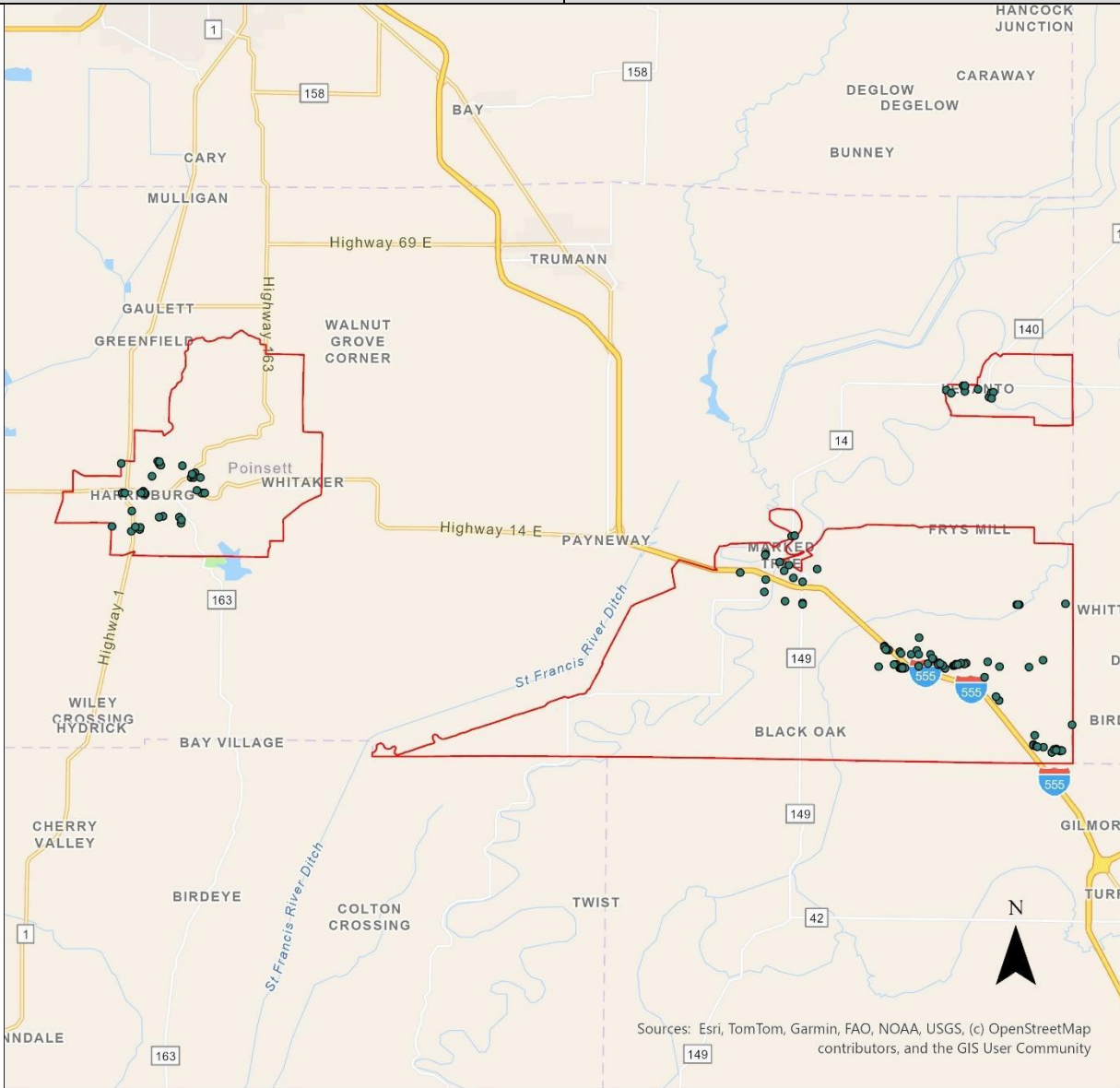
Technology: **Fixed Wireless**

Total Cost of Project: **\$157,020.00**

Requested Grant Amount: **\$117,765.00**

Committed Match Amount: **\$39,255.00**

Legislative Districts: **H33, H35, H36, H37, H38, S9, S10, S19**



0 15.82 31.63 Miles

- PAF233_Locations
- ▭ PAF_233_Boundary

Project Area Footprint (PAF) ID: 234

Selected ISP: **Resound Networks**

Number of BSLs: **12**

Grant Cost per BSL: **\$900.00**

Technology: **Fixed Wireless**

Total Cost of Project: **\$14,400.00**

Requested Grant Amount: **\$10,800.00**

Committed Match Amount: **\$3,600.00**

Legislative Districts: **H60, H65, H66, H80, S8, S11, S12**



0 12.94 25.88 Miles

- PAF234_Locations
- ▭ PAF_234_Boundary

Project Area Footprint (PAF) ID: 237

Selected ISP: **Resound Networks**

Number of BSLs: **298**

Grant Cost per BSL: **\$954.51**

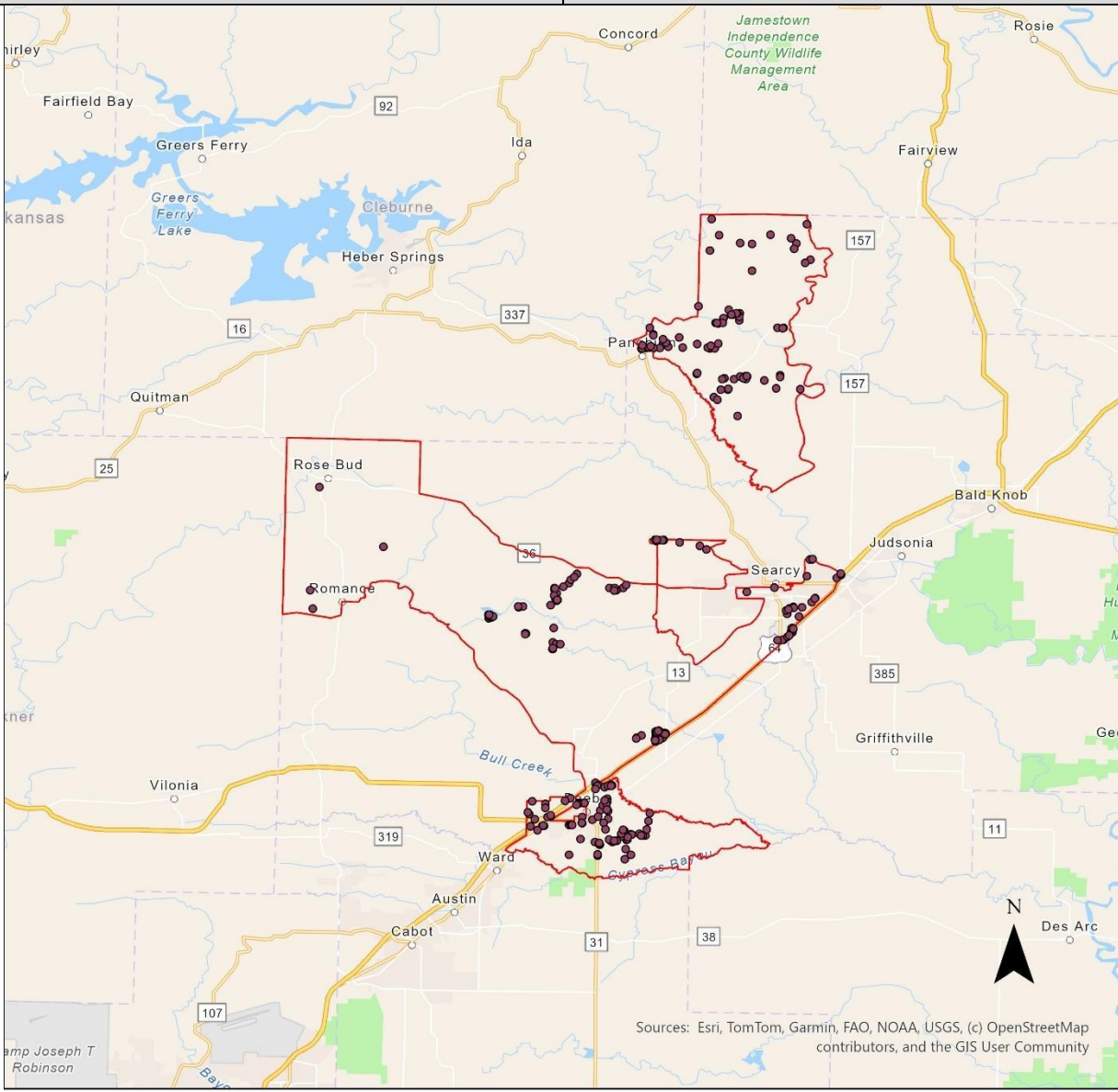
Technology: **Fixed Wireless**

Total Cost of Project: **\$379,260.00**

Requested Grant Amount: **\$284,445.00**

Committed Match Amount: **\$94,815.00**

Legislative Districts: **H39, H40, H57, H58, H59, H60, S10, S11, S18, S22**



0 26.23 52.46 Miles

- PAF237_Locations
- ▭ PAF_237_Boundary

Project Area Footprint (PAF) ID: 007

Selected ISP: **Space Exploration Technologies Corp.**

Number of BSLs: **24**

Grant Cost per BSL: **\$562.50**

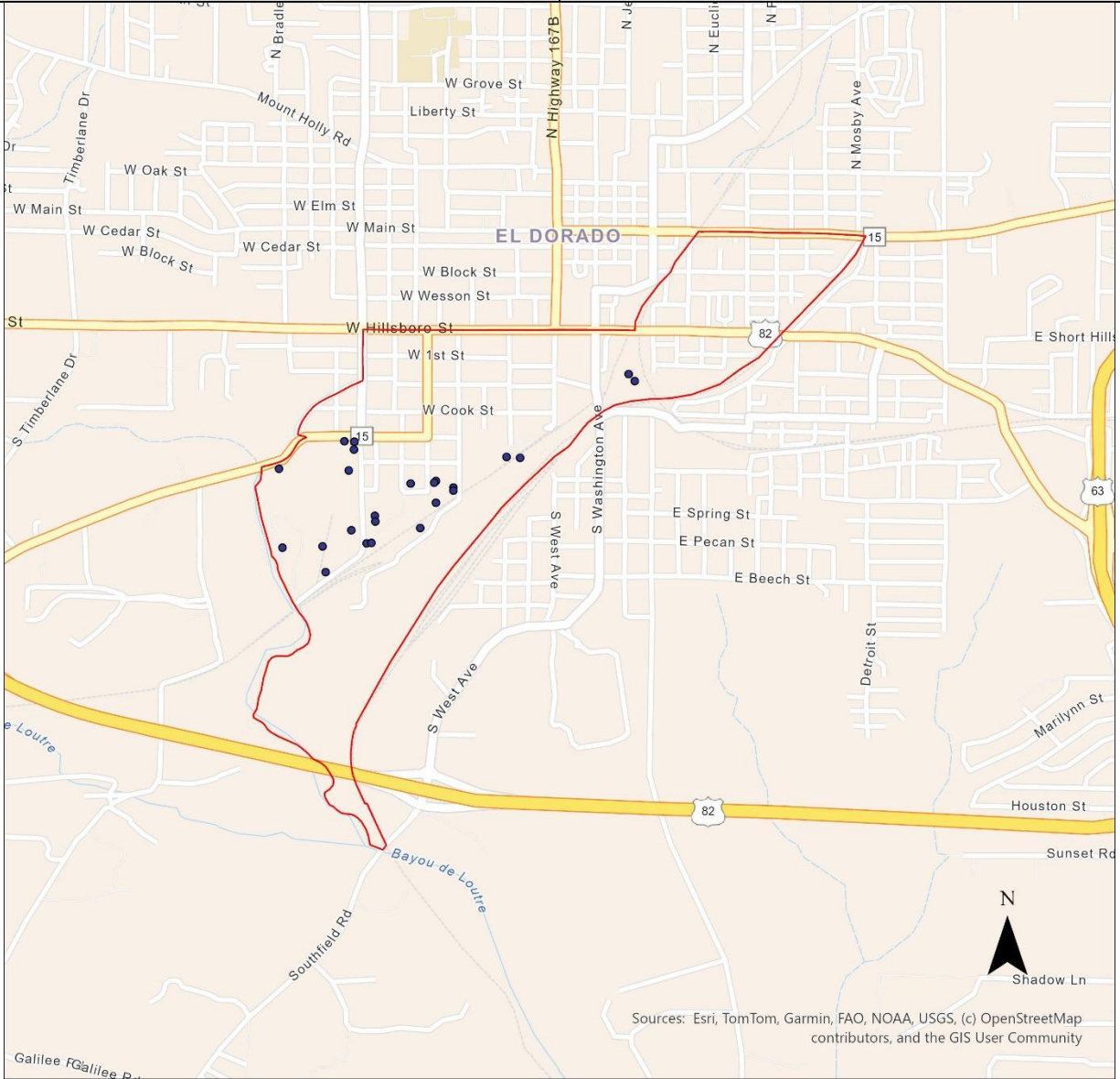
Technology: **LEO Satellite**

Total Cost of Project: **\$51,923.08**

Requested Grant Amount: **\$13,500.00**

Committed Match Amount: **\$38,423.08**

Legislative Districts: **H97, S2**



- PAF007_Locations
- ▭ PAF_007_Boundary

Project Area Footprint (PAF) ID: 010

Selected ISP: **Space Exploration Technologies Corp.**

Number of BSLs: **13**

Grant Cost per BSL: **\$750.00**

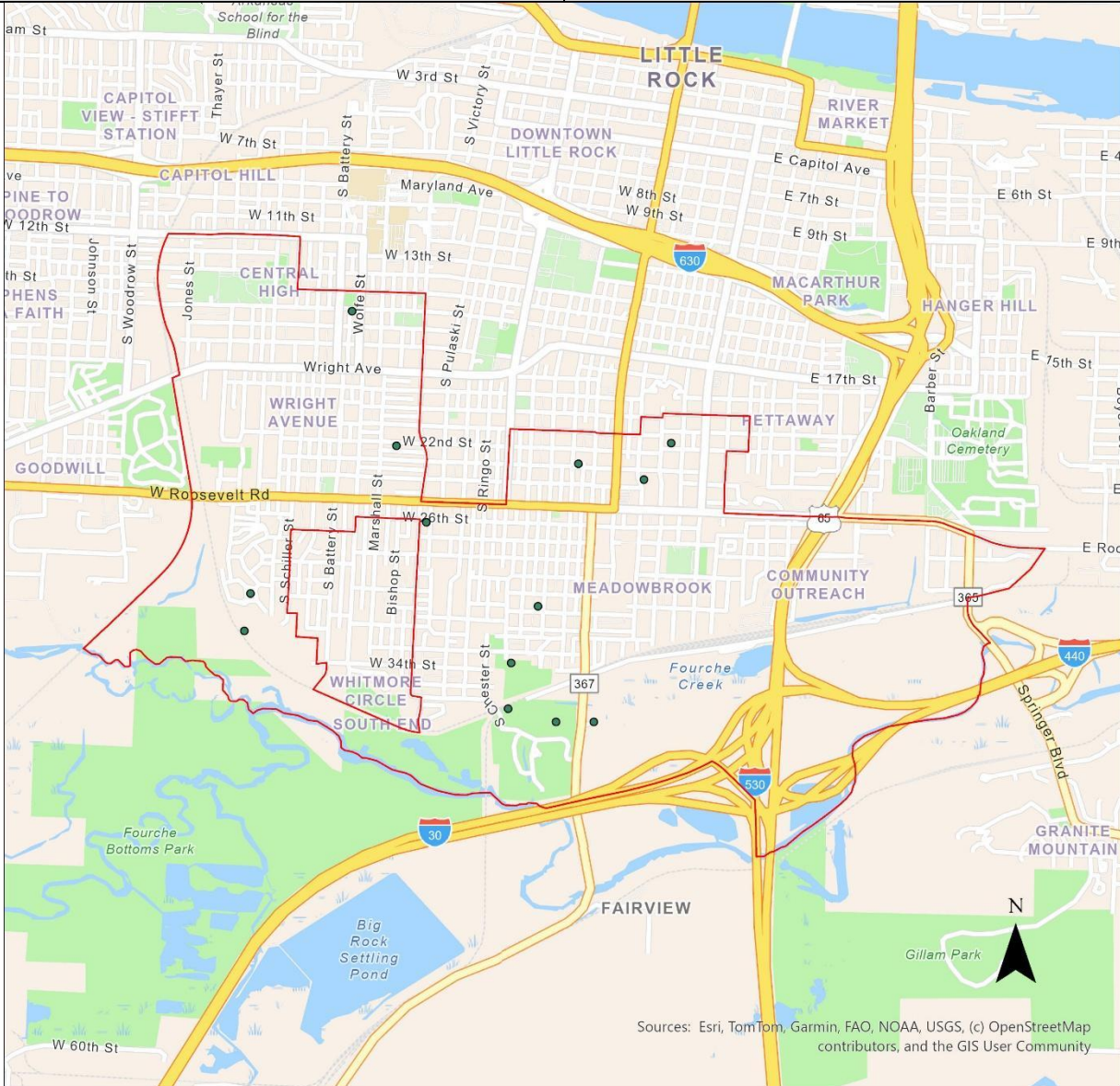
Technology: **LEO Satellite**

Total Cost of Project: **\$37,500.00**

Requested Grant Amount: **\$9,750.00**

Committed Match Amount: **\$27,750.00**

Legislative Districts: **H76, H80, H97, S2, S12**



0 1.91 3.83 Miles

- PAF010_Locations
- ▭ PAF_010_Boundary

Project Area Footprint (PAF) ID: 027

Selected ISP: **Space Exploration Technologies Corp.**

Number of BSLs: **1**

Grant Cost per BSL: **\$750.00**

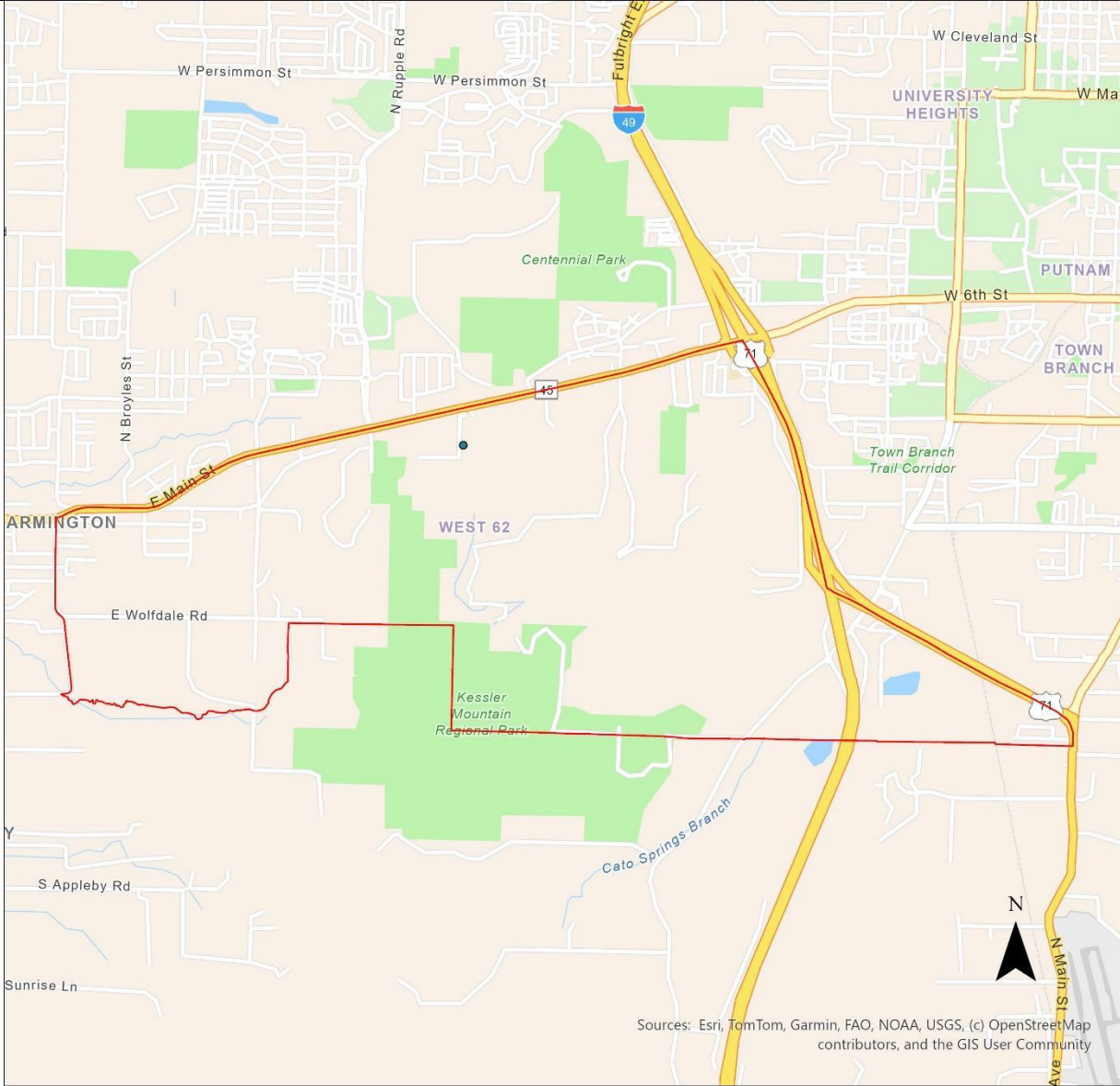
Technology: **LEO Satellite**

Total Cost of Project: **\$2,884.62**

Requested Grant Amount: **\$750.00**

Committed Match Amount: **\$2,134.62**

Legislative Districts: **H21, H22, H23, S29, S30, S35**



Sources: Esri, TomTom, Garmin, FAO, NOAA, USGS, (c) OpenStreetMap contributors, and the GIS User Community

0 2.29 4.58 Miles

- PAF027_Locations
- ▭ PAF_027_Boundary

Project Area Footprint (PAF) ID: 028

Selected ISP: **Space Exploration Technologies Corp.**

Number of BSLs: **2**

Grant Cost per BSL: **\$750.00**

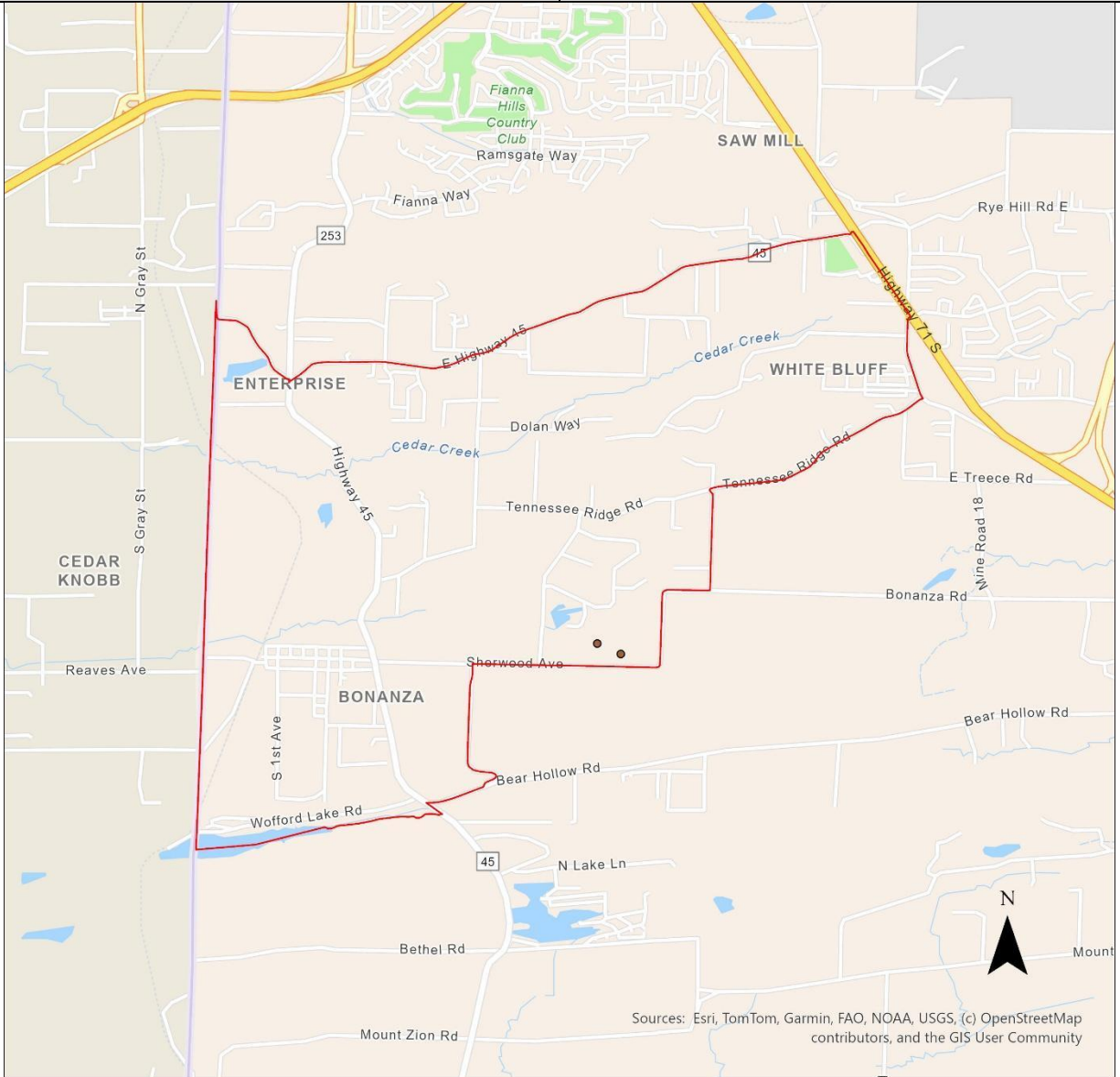
Technology: **LEO Satellite**

Total Cost of Project: **\$5,769.23**

Requested Grant Amount: **\$1,500.00**

Committed Match Amount: **\$4,269.23**

Legislative Districts: **H47, H51, S5, S27**



- PAF028_Locations
- ▭ PAF_028_Boundary

Project Area Footprint (PAF) ID: 029

Selected ISP: **Space Exploration Technologies Corp.**

Number of BSLs: **3**

Grant Cost per BSL: **\$750.00**

Technology: **LEO Satellite**

Total Cost of Project: **\$8,653.85**

Requested Grant Amount: **\$2,250.00**

Committed Match Amount: **\$6,403.85**

Legislative Districts: **H51, S26, S27**



Sources: Esri, TomTom, Garmin, FAO, NOAA, USGS, (c) OpenStreetMap contributors, and the GIS User Community



- PAF029_Locations
- ▭ PAF_029_Boundary

Project Area Footprint (PAF) ID: 031

Selected ISP: **Space Exploration Technologies Corp.**

Number of BSLs: **1**

Grant Cost per BSL: **\$750.00**

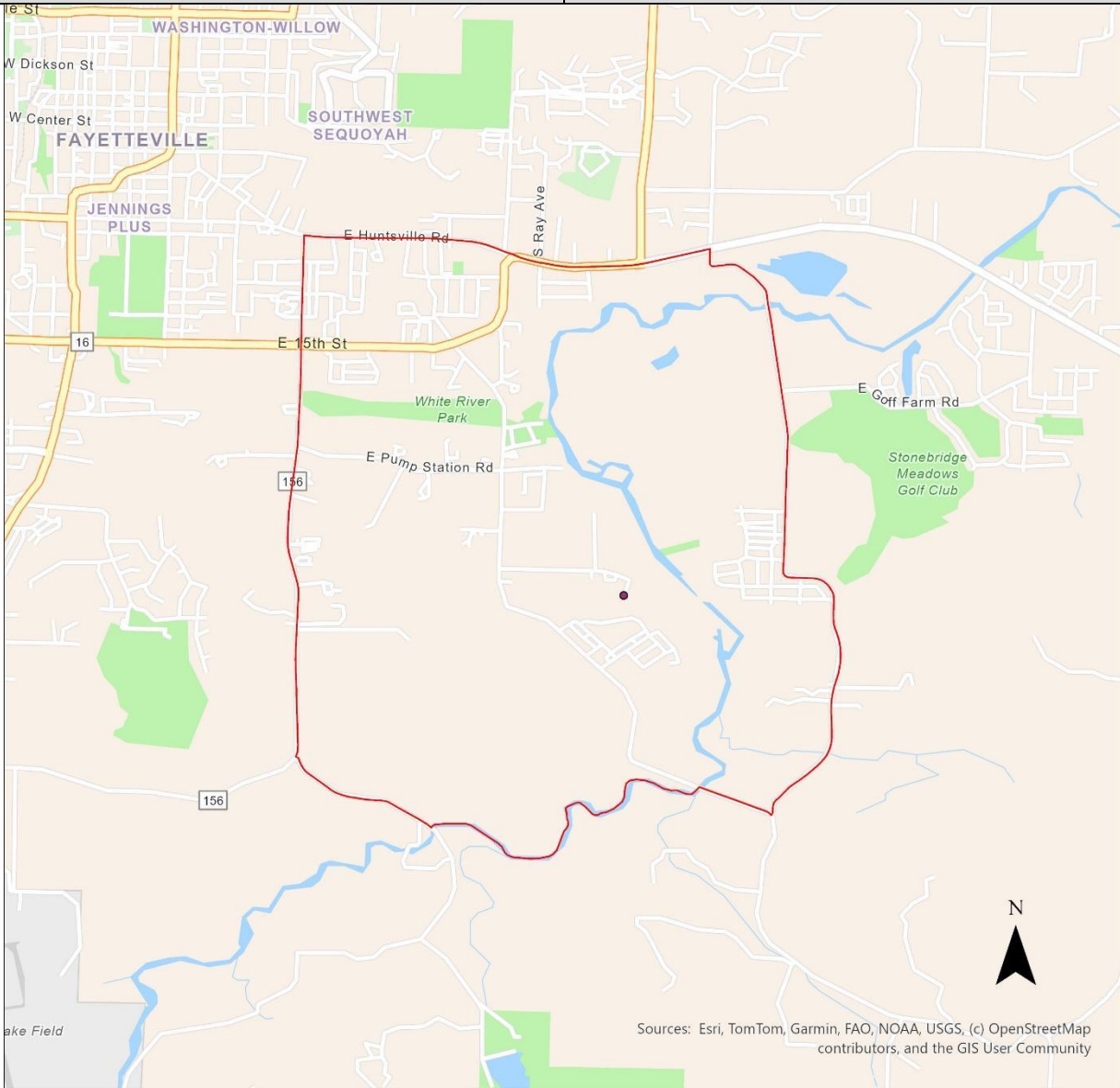
Technology: **LEO Satellite**

Total Cost of Project: **\$2,884.62**

Requested Grant Amount: **\$750.00**

Committed Match Amount: **\$2,134.62**

Legislative Districts: **H20, H21, H25, S19, S30**



0 2.26 4.51 Miles

- PAF031_Locations
- PAF_031_Boundary

Project Area Footprint (PAF) ID: 032

Selected ISP: **Space Exploration Technologies Corp.**

Number of BSLs: **3**

Grant Cost per BSL: **\$750.00**

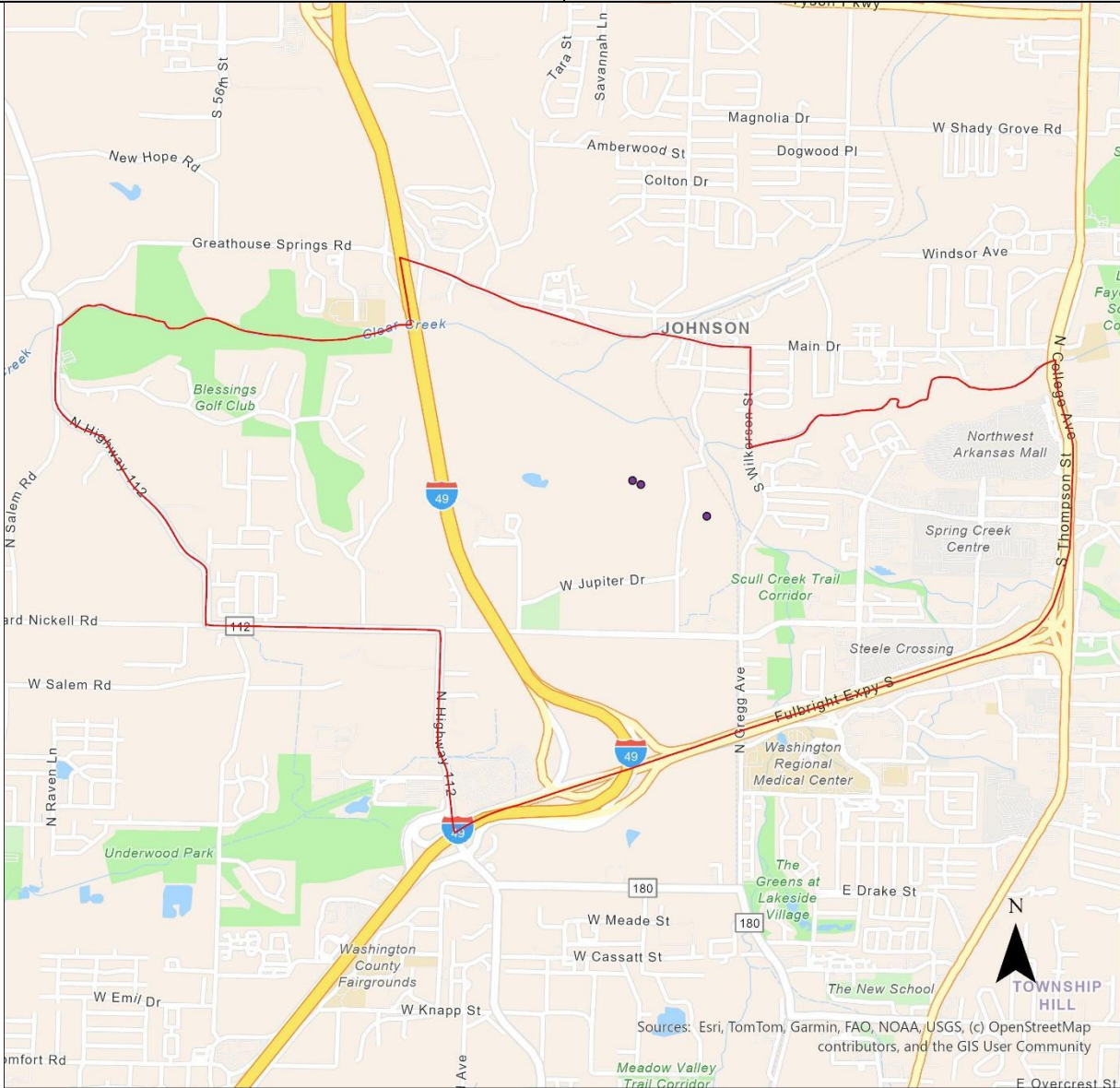
Technology: **LEO Satellite**

Total Cost of Project: **\$8,653.85**

Requested Grant Amount: **\$2,250.00**

Committed Match Amount: **\$6,403.85**

Legislative Districts: **H18, H19, H20, S30, S31**



0 1.95 3.9 Miles

- PAF032_Locations
- ▭ PAF_032_Boundary

Project Area Footprint (PAF) ID: 034

Selected ISP: **Space Exploration Technologies Corp.**

Number of BSLs: **1**

Grant Cost per BSL: **\$750.00**

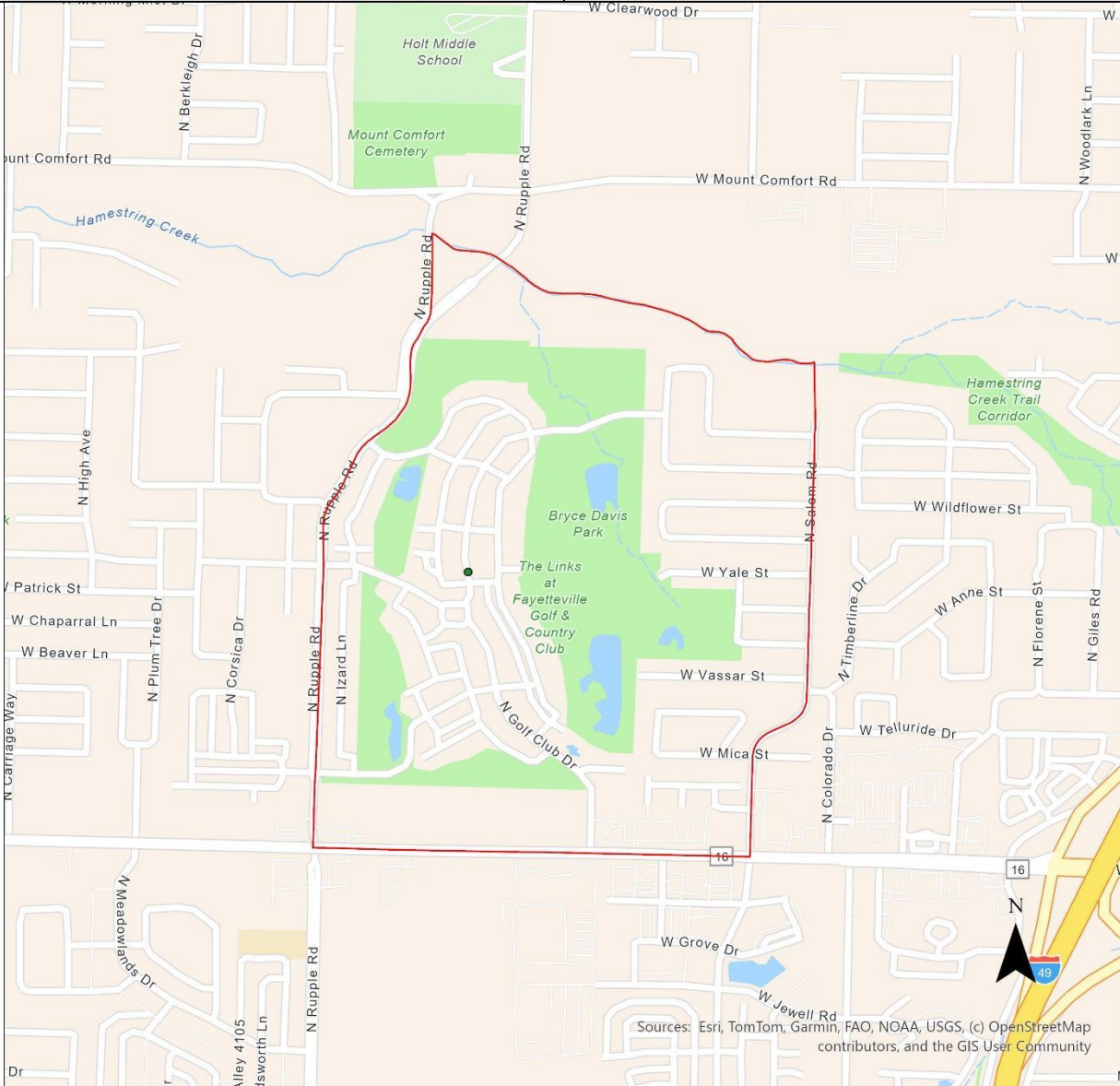
Technology: **LEO Satellite**

Total Cost of Project: **\$2,884.62**

Requested Grant Amount: **\$750.00**

Committed Match Amount: **\$2,134.62**

Legislative Districts: **H18, H22, S30, S35**



0 0.73 1.46 Miles

- PAF034_Locations
- PAF_034_Boundary

Project Area Footprint (PAF) ID: 040

Selected ISP: **Space Exploration Technologies Corp.**

Number of BSLs: **2**

Grant Cost per BSL: **\$750.00**

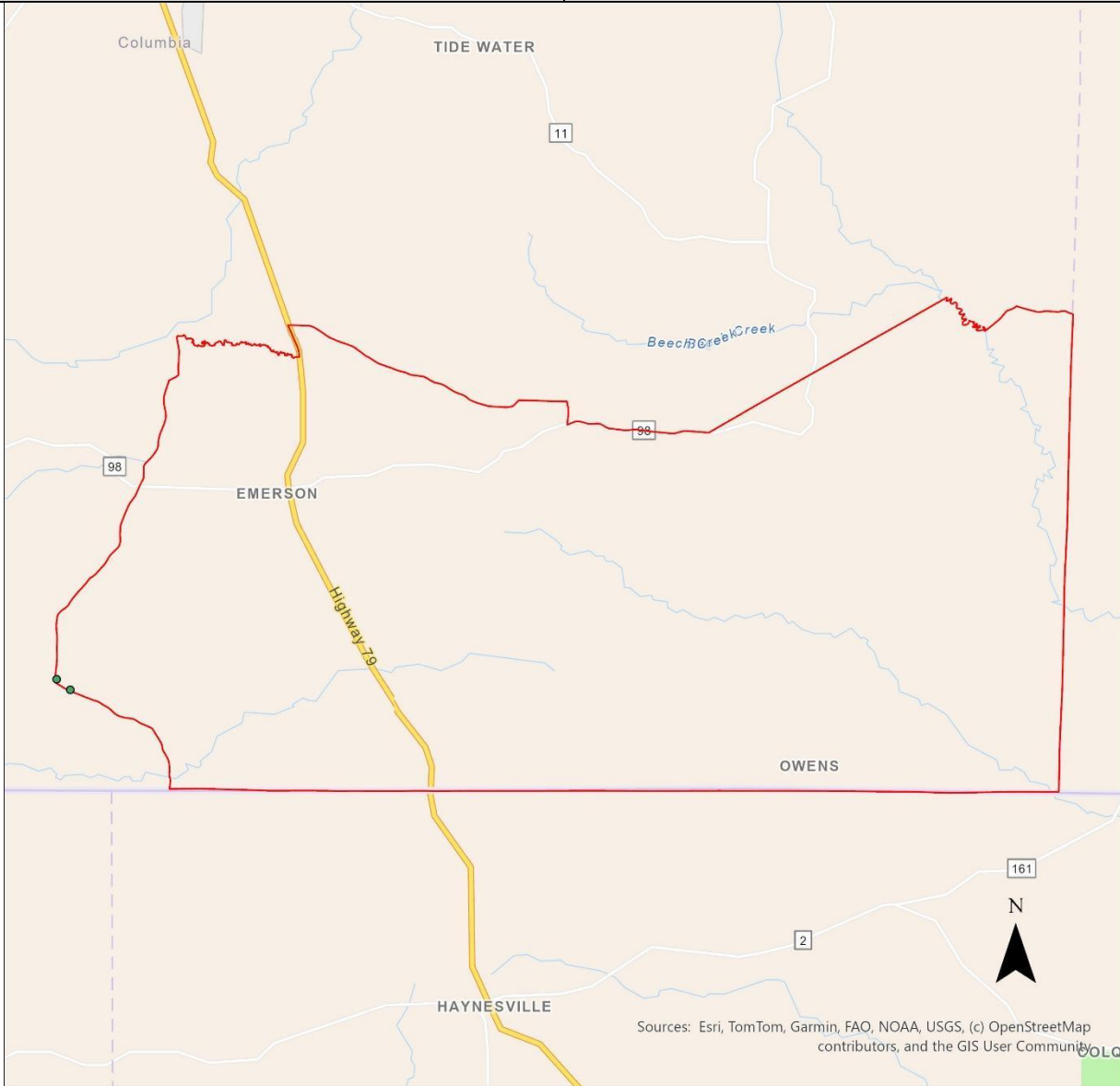
Technology: **LEO Satellite**

Total Cost of Project: **\$5,769.23**

Requested Grant Amount: **\$1,500.00**

Committed Match Amount: **\$4,269.23**

Legislative Districts: **H97, H99, S2, S3**



0 9.02 18.04 Miles

- PAF040_Locations
- PAF_040_Boundary

Project Area Footprint (PAF) ID: 042

Selected ISP: **Space Exploration Technologies Corp.**

Number of BSLs: **241**

Grant Cost per BSL: **\$787.19**

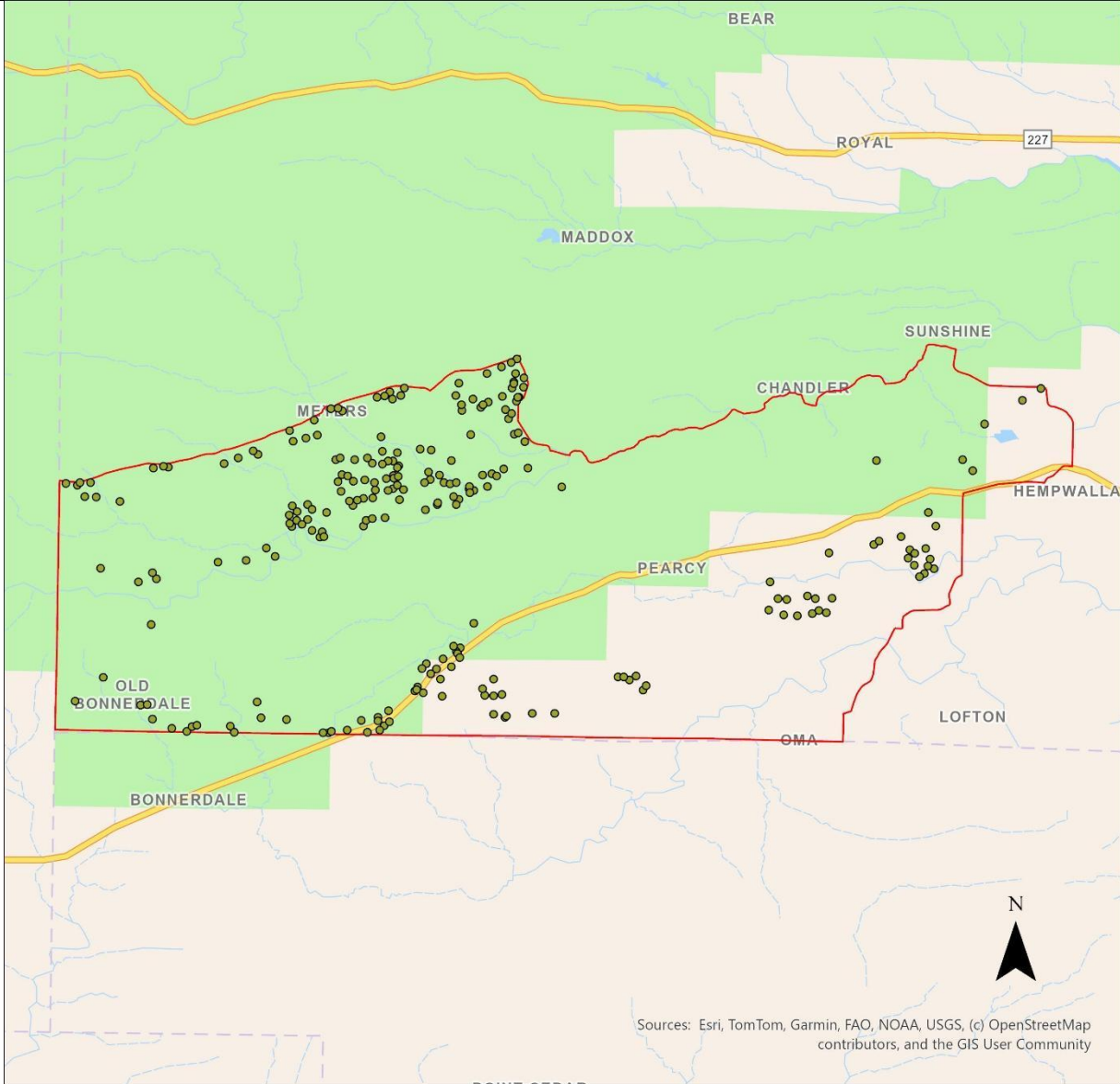
Technology: **LEO Satellite**

Total Cost of Project: **\$729,664.65**

Requested Grant Amount: **\$189,712.81**

Committed Match Amount: **\$539,951.84**

Legislative District: **XXX**



0 6.56 13.12 Miles

- PAF042_Locations
- PAF_042_Boundary

Project Area Footprint (PAF) ID: 051

Selected ISP: **Space Exploration Technologies Corp.**

Number of BSLs: **39**

Grant Cost per BSL: **\$1,237.50**

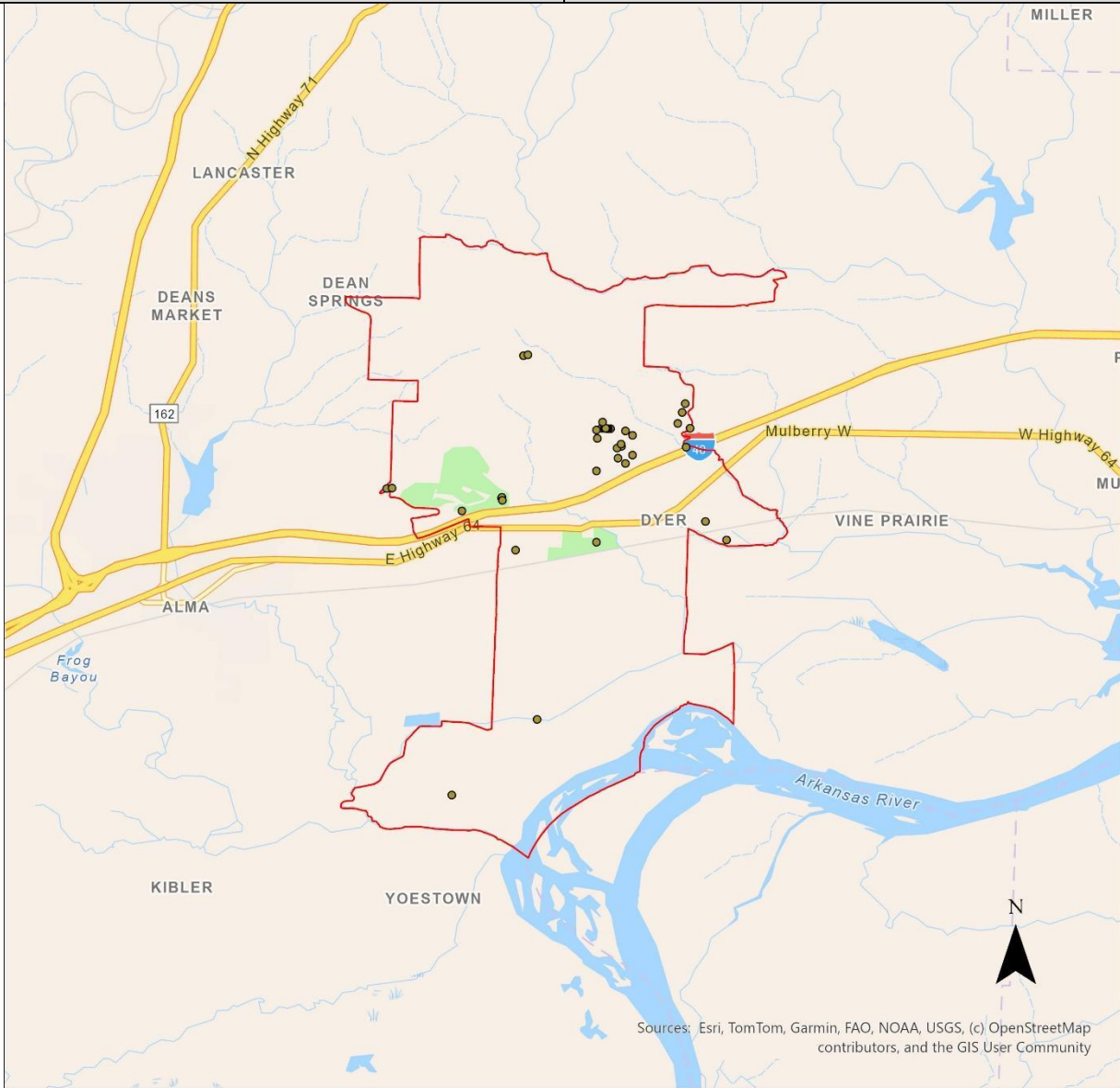
Technology: **LEO Satellite**

Total Cost of Project: **\$185,625.00**

Requested Grant Amount: **\$48,262.50**

Committed Match Amount: **\$137,362.50**

Legislative Districts: **H85, H89, H90, S3, S6**



Sources: Esri, TomTom, Garmin, FAO, NOAA, USGS, (c) OpenStreetMap contributors, and the GIS User Community

0 6.09 12.18 Miles

- PAF051_Locations
- PAF_051_Boundary

Project Area Footprint (PAF) ID: 064

Selected ISP: **Space Exploration Technologies Corp.**

Number of BSLs: **9**

Grant Cost per BSL: **\$750.00**

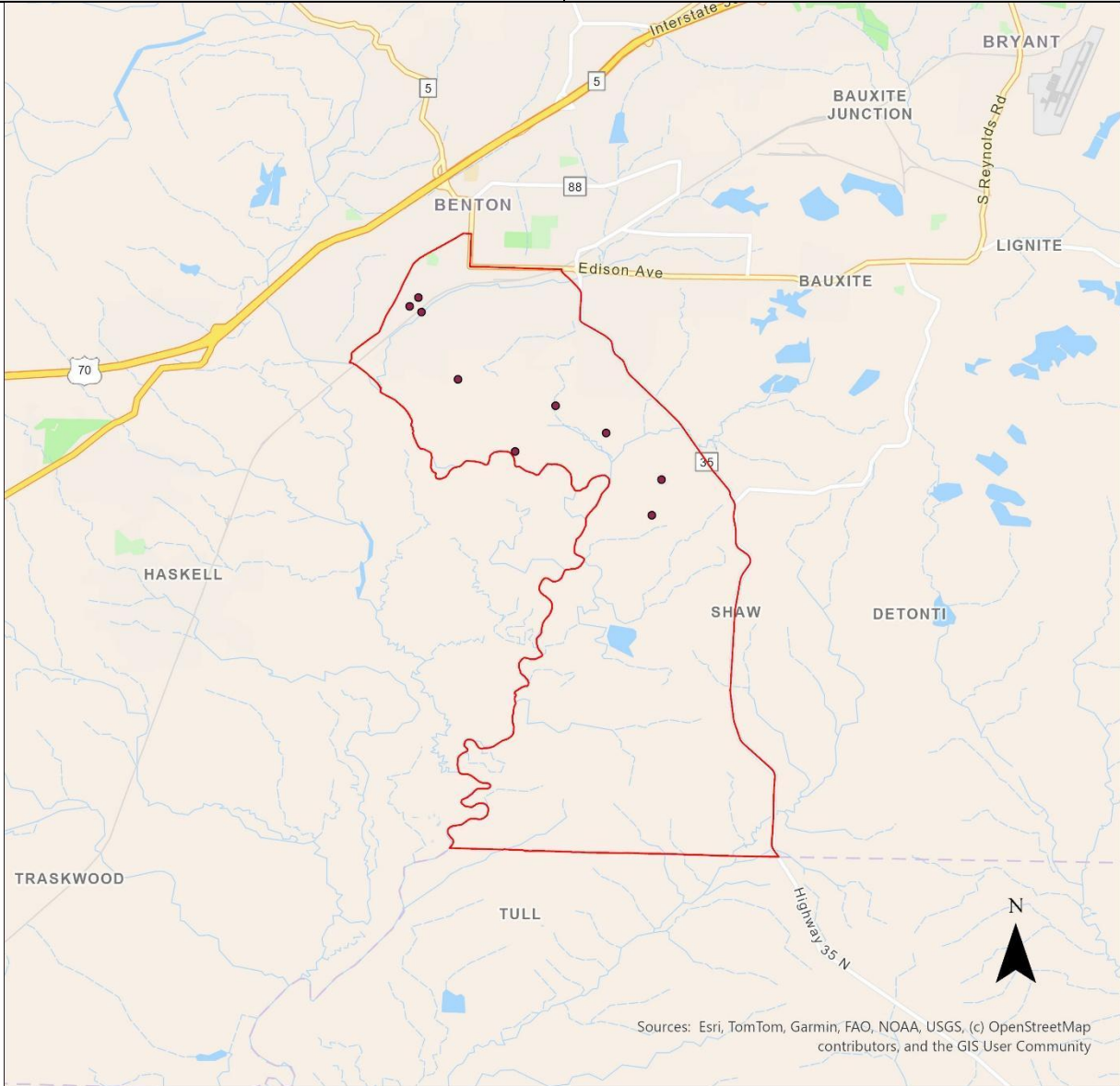
Technology: **LEO Satellite**

Total Cost of Project: **\$25,961.54**

Requested Grant Amount: **\$6,750.00**

Committed Match Amount: **\$19,211.54**

Legislative Districts: **H29, H82, H92, S7, S16**



0 6.01 12.01 Miles

- PAF064_Locations
- PAF_064_Boundary

Project Area Footprint (PAF) ID: 071

Selected ISP: **Space Exploration Technologies Corp.**

Number of BSLs: **6**

Grant Cost per BSL: **\$857.14**

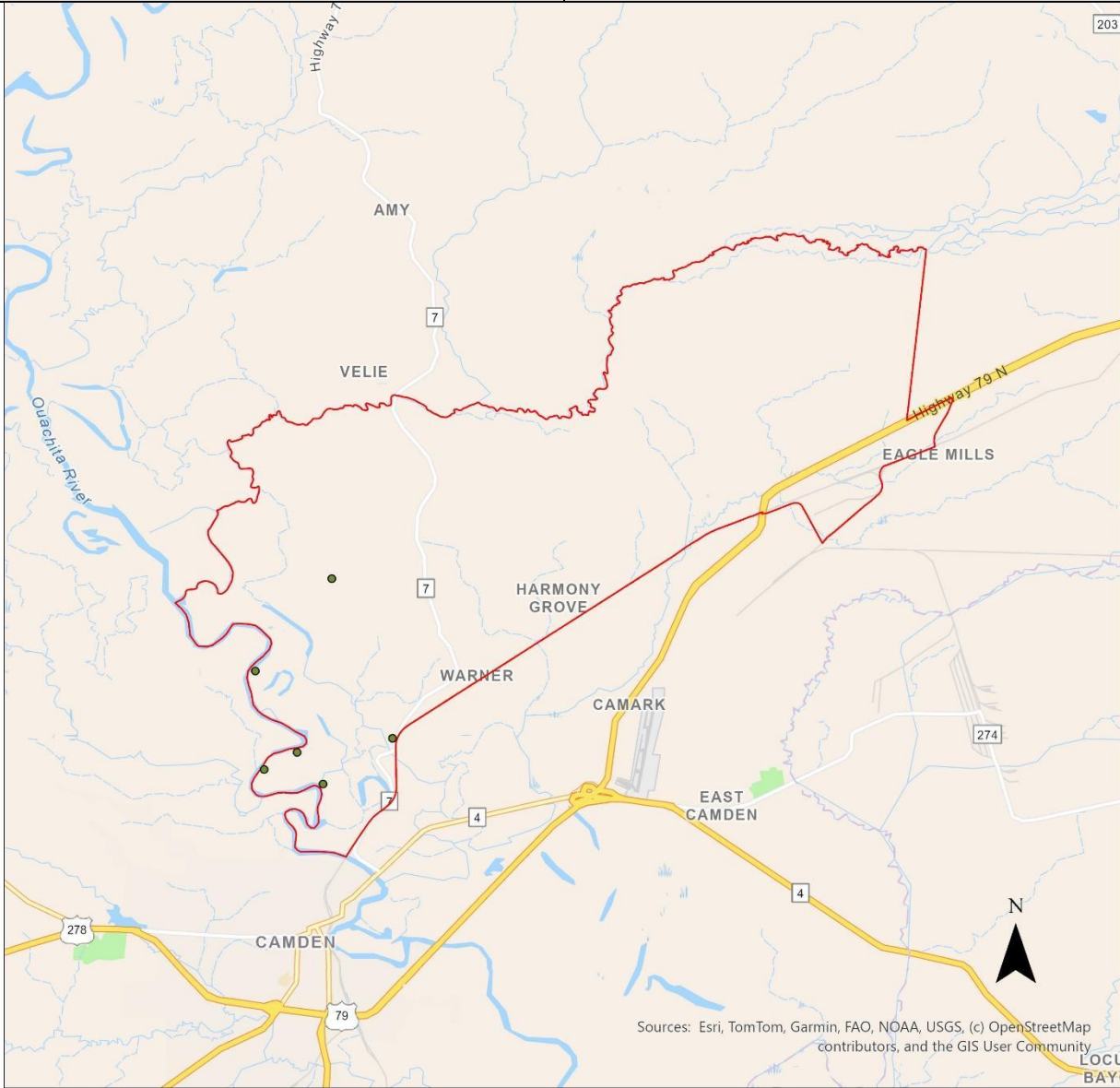
Technology: **LEO Satellite**

Total Cost of Project: **\$19,780.23**

Requested Grant Amount: **\$5,142.86**

Committed Match Amount: **\$14,637.37**

Legislative Districts: **H96, H98, S2**



0 6.92 13.83 Miles

- PAF071_Locations
- ▭ PAF_071_Boundary

Project Area Footprint (PAF) ID: 074

Selected ISP: **Space Exploration Technologies Corp.**

Number of BSLs: **75**

Grant Cost per BSL: **\$1,190.00**

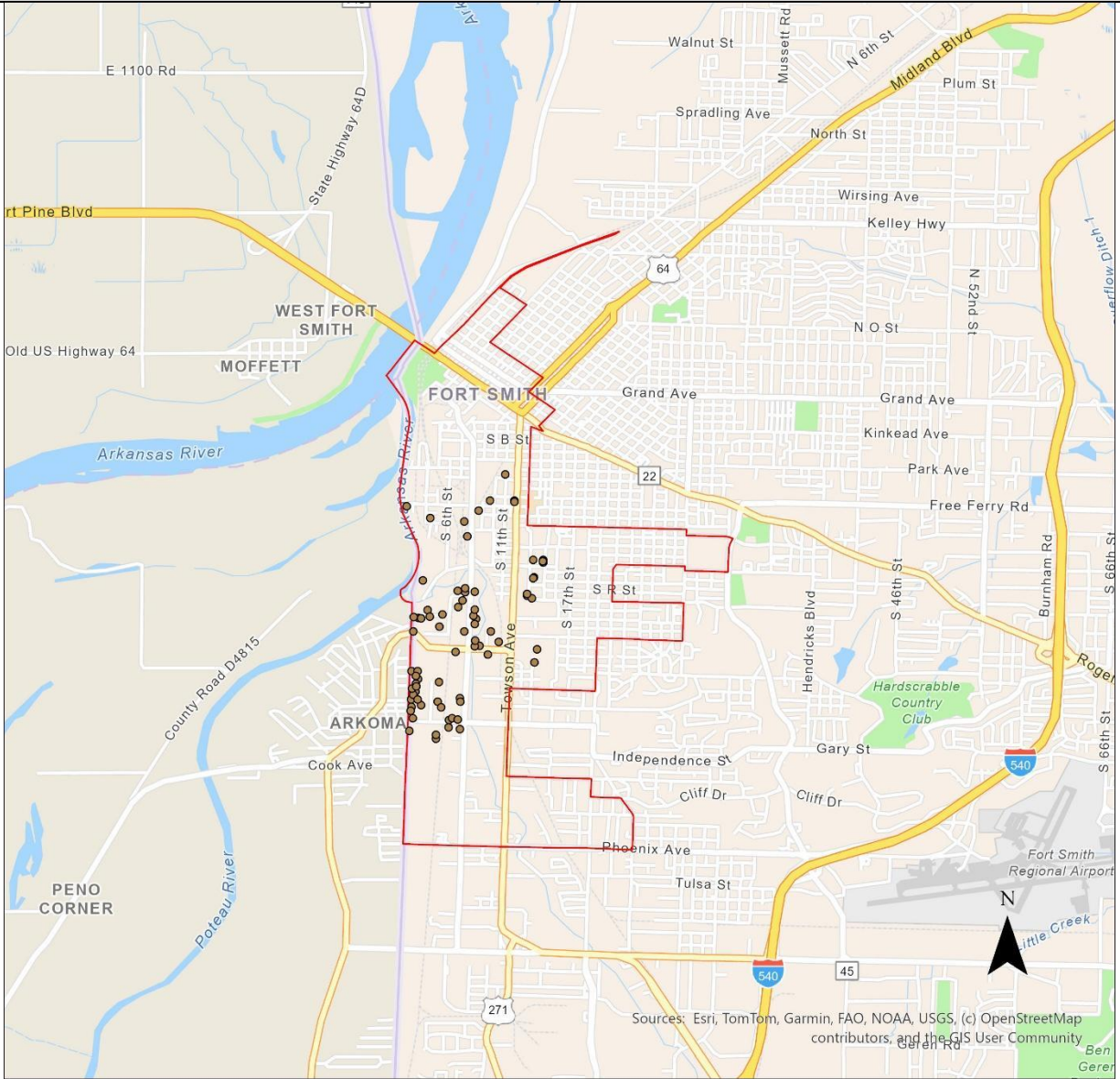
Technology: **LEO Satellite**

Total Cost of Project: **\$343,269.23**

Requested Grant Amount: **\$89,250.00**

Committed Match Amount: **\$254,019.23**

Legislative Districts: **H49, H50, S27**



0 3.53 7.06 Miles

- PAF074_Locations
- ▭ PAF_074_Boundary

Project Area Footprint (PAF) ID: 086

Selected ISP: **Space Exploration Technologies Corp.**

Number of BSLs: **1**

Grant Cost per BSL: **\$750.00**

Technology: **LEO Satellite**

Total Cost of Project: **\$2,884.62**

Requested Grant Amount: **\$750.00**

Committed Match Amount: **\$2,134.62**

Legislative Districts: **H44, H52, H53, H54, S5, S25**



0 3.16 6.32 Miles

- PAF086_Locations
- PAF_086_Boundary

Sources: Esri, TomTom, Garmin, FAO, NOAA, USGS, (c) OpenStreetMap contributors, and the GIS User Community

Project Area Footprint (PAF) ID: 099

Selected ISP: **Space Exploration Technologies Corp.**

Number of BSLs: **46**

Grant Cost per BSL: **\$766.30**

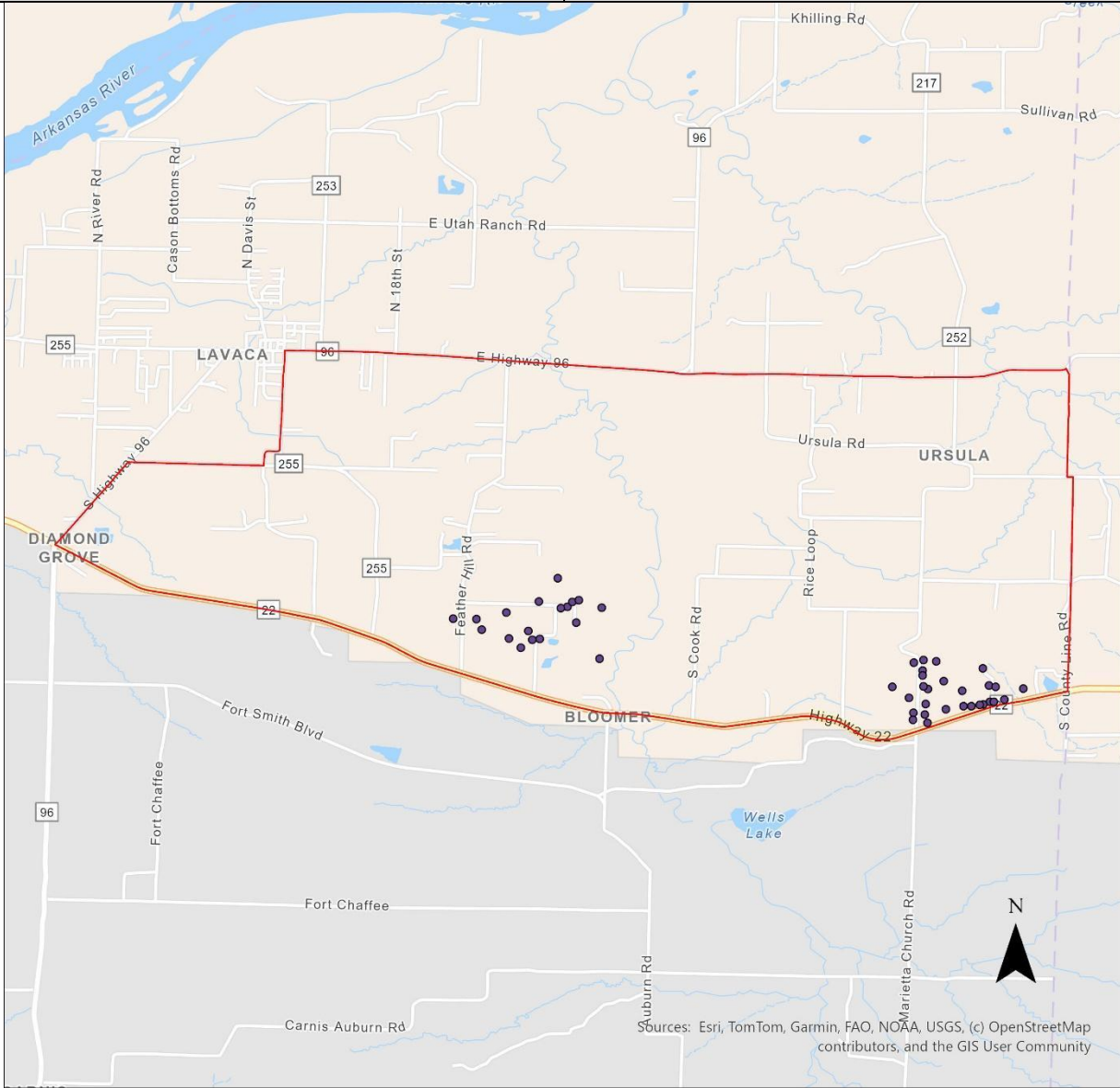
Technology: **LEO Satellite**

Total Cost of Project: **\$135,576.92**

Requested Grant Amount: **\$35,250.00**

Committed Match Amount: **\$100,326.92**

Legislative Districts: **H46, H47, S26**



0 4.09 8.17 Miles

- PAF099_Locations
- ▭ PAF_099_Boundary

Project Area Footprint (PAF) ID: 100

Selected ISP: **Space Exploration Technologies Corp.**

Number of BSLs: **18**

Grant Cost per BSL: **\$675.00**

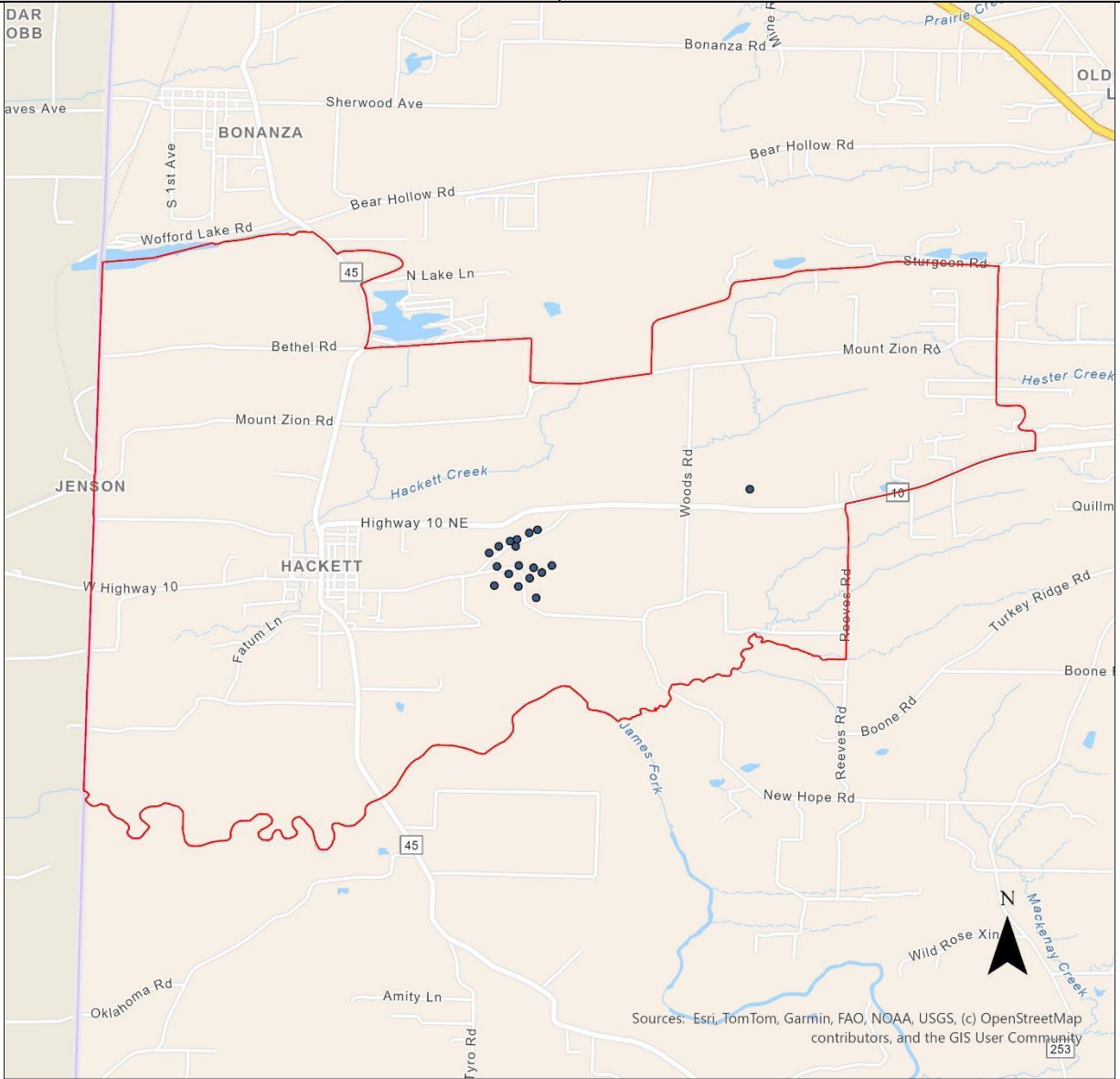
Technology: **LEO Satellite**

Total Cost of Project: **\$46,730.77**

Requested Grant Amount: **\$12,150.00**

Committed Match Amount: **\$34,580.77**

Legislative Districts: **H47, S5**



- PAF100_Locations
- ▭ PAF_100_Boundary

Project Area Footprint (PAF) ID: 101

Selected ISP: **Space Exploration Technologies Corp.**

Number of BSLs: **2**

Grant Cost per BSL: **\$750.00**

Technology: **LEO Satellite**

Total Cost of Project: **\$5,769.23**

Requested Grant Amount: **\$1,500.00**

Committed Match Amount: **\$4,269.23**

Legislative Districts: **H11, S31**



0 0.82 1.63 Miles

- PAF101_Locations
- ▭ PAF_101_Boundary

Project Area Footprint (PAF) ID: 102

Selected ISP: **Space Exploration Technologies Corp.**

Number of BSLs: **5**

Grant Cost per BSL: **\$9,150.00**

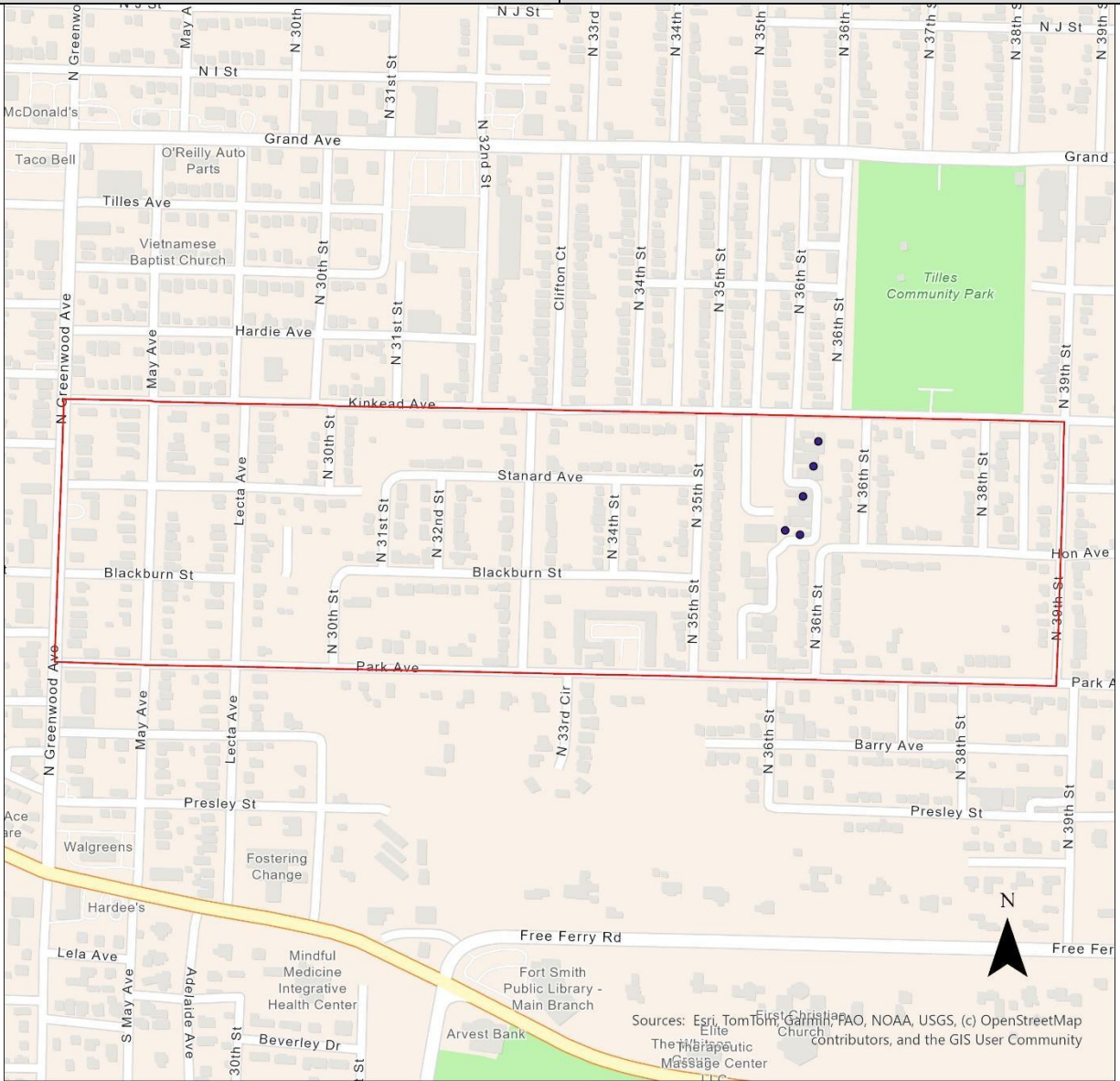
Technology: **LEO Satellite**

Total Cost of Project: **\$175,961.54**

Requested Grant Amount: **\$45,750.00**

Committed Match Amount: **\$130,211.54**

Legislative Districts: **H49, H50, S27**



0 0.47 0.94 Miles

- PAF102_Locations
- ▭ PAF_102_Boundary

Project Area Footprint (PAF) ID: 107

Selected ISP: **Space Exploration Technologies Corp.**

Number of BSLs: **32**

Grant Cost per BSL: **\$840.91**

Technology: **LEO Satellite**

Total Cost of Project: **\$103,496.50**

Requested Grant Amount: **\$26,909.09**

Committed Match Amount: **\$76,587.41**

Legislative Districts: **H35, H63, S9**



0 2.12 4.25 Miles

- PAF107_Locations
- ▭ PAF_107_Boundary

Project Area Footprint (PAF) ID: 129

Selected ISP: **Space Exploration Technologies Corp.**

Number of BSLs: **147**

Grant Cost per BSL: **\$785.23**

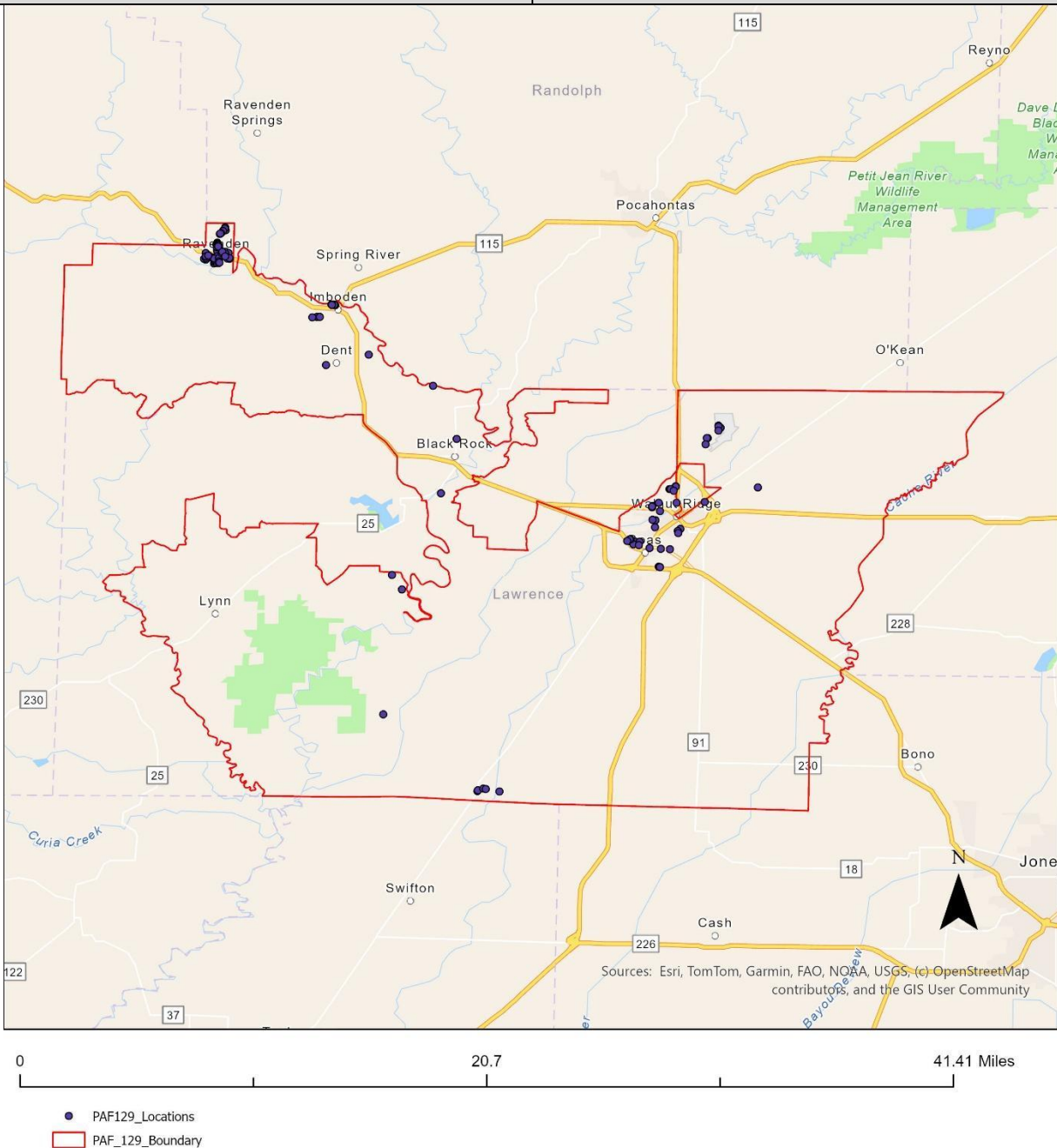
Technology: **LEO Satellite**

Total Cost of Project: **\$443,959.73**

Requested Grant Amount: **\$115,429.53**

Committed Match Amount: **\$328,530.20**

Legislative Districts: **H1, H2, H28, H30, H38, S10, S19, S20, S21, S22**



Project Area Footprint (PAF) ID: 132

Selected ISP: **Space Exploration Technologies Corp.**

Number of BSLs: **20**

Grant Cost per BSL: **\$1,087.50**

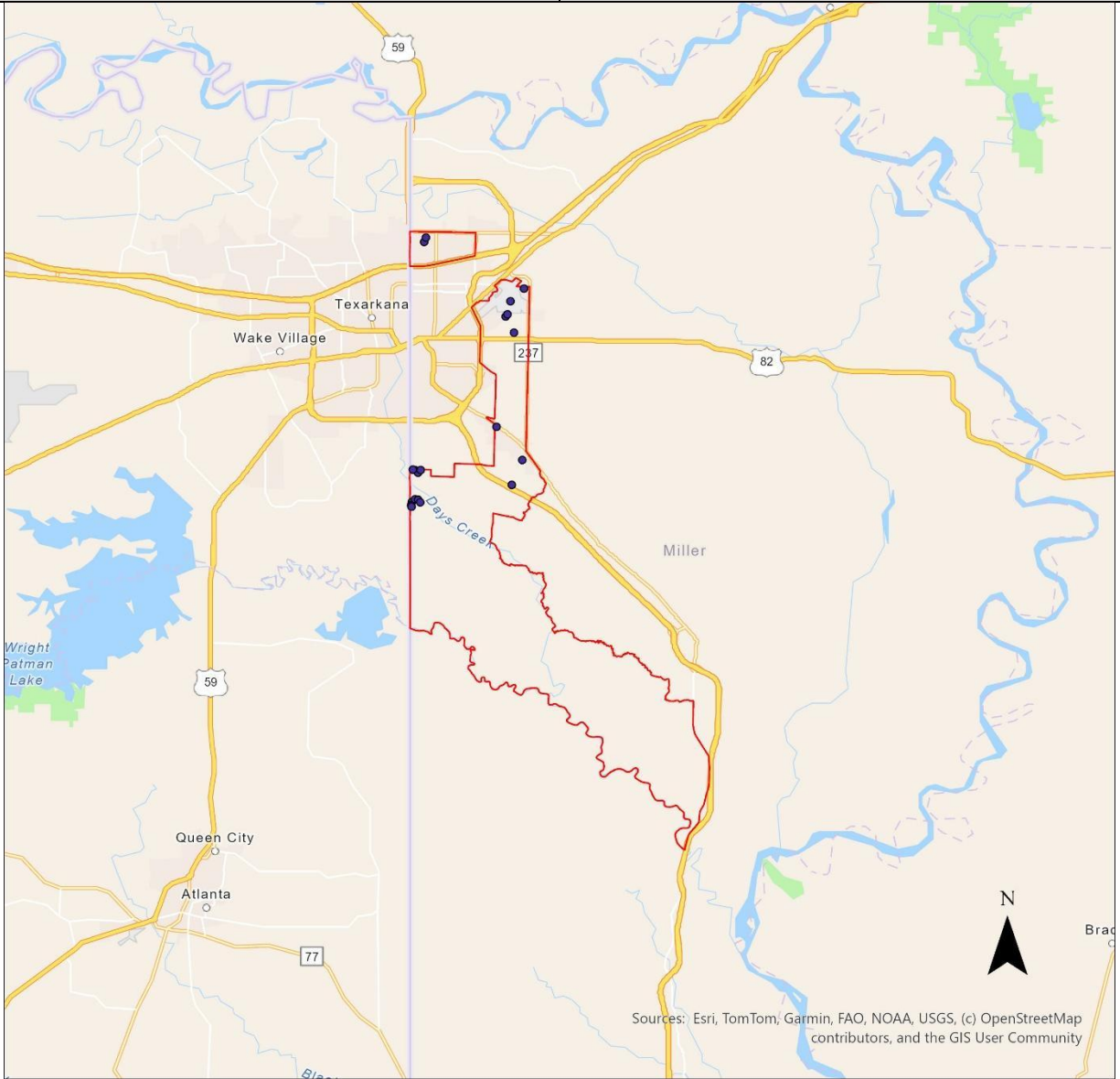
Technology: **LEO Satellite**

Total Cost of Project: **\$83,653.85**

Requested Grant Amount: **\$21,750.00**

Committed Match Amount: **\$61,903.85**

Legislative Districts: **H88, H99, H100, S4**



0 18.67 37.33 Miles

- PAF132_Locations
- ▭ PAF_132_Boundary

Project Area Footprint (PAF) ID: 140

Selected ISP: **Space Exploration Technologies Corp.**

Number of BSLs: **2**

Grant Cost per BSL: **\$500.00**

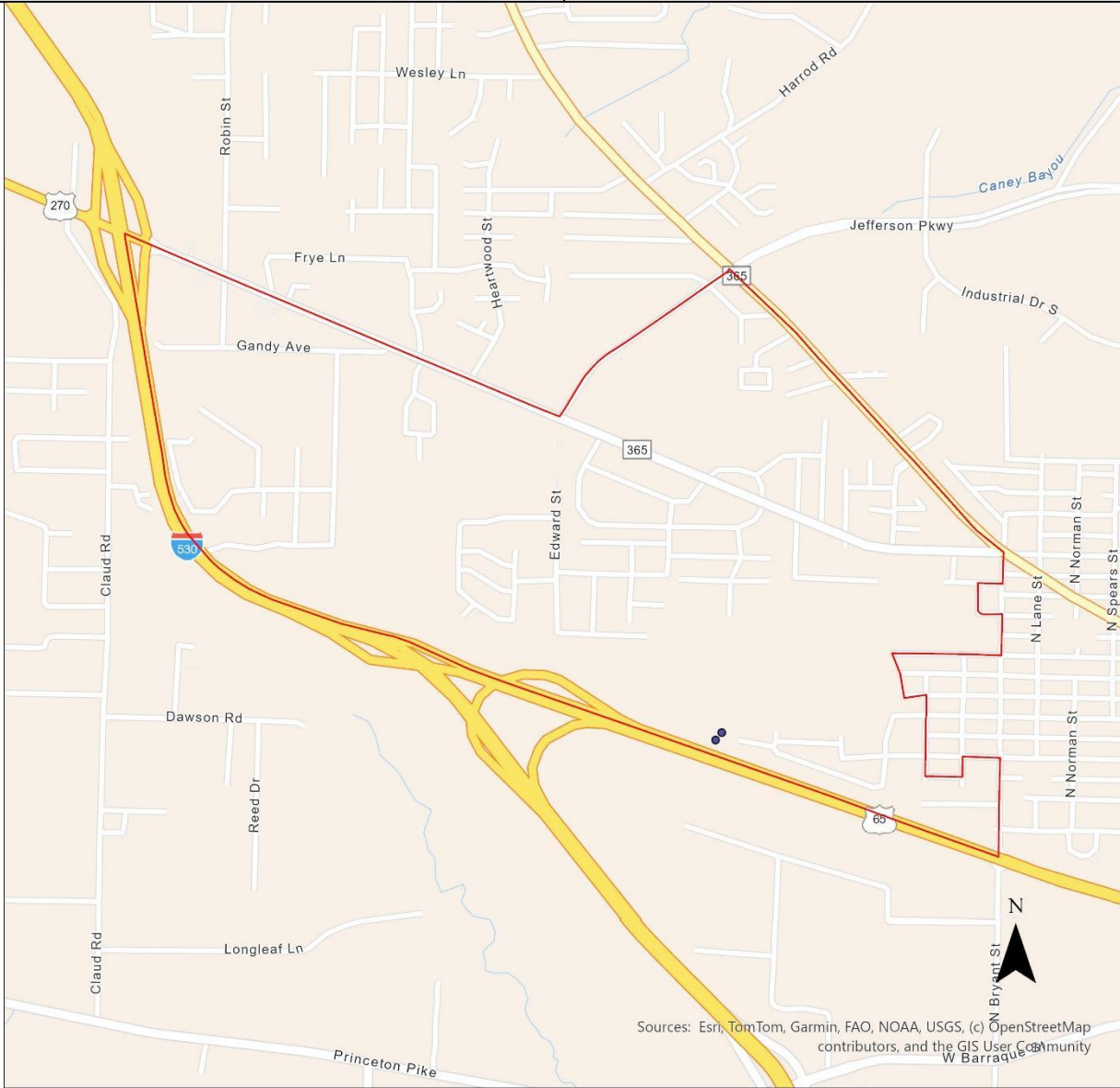
Technology: **LEO Satellite**

Total Cost of Project: **\$3,846.15**

Requested Grant Amount: **\$1,000.00**

Committed Match Amount: **\$2,846.15**

Legislative Districts: **H65, H93, S8**



0 1.34 2.68 Miles

- PAF140_Locations
- PAF_140_Boundary

Project Area Footprint (PAF) ID: 141

Selected ISP: **Space Exploration Technologies Corp.**

Number of BSLs: **1**

Grant Cost per BSL: **\$750.00**

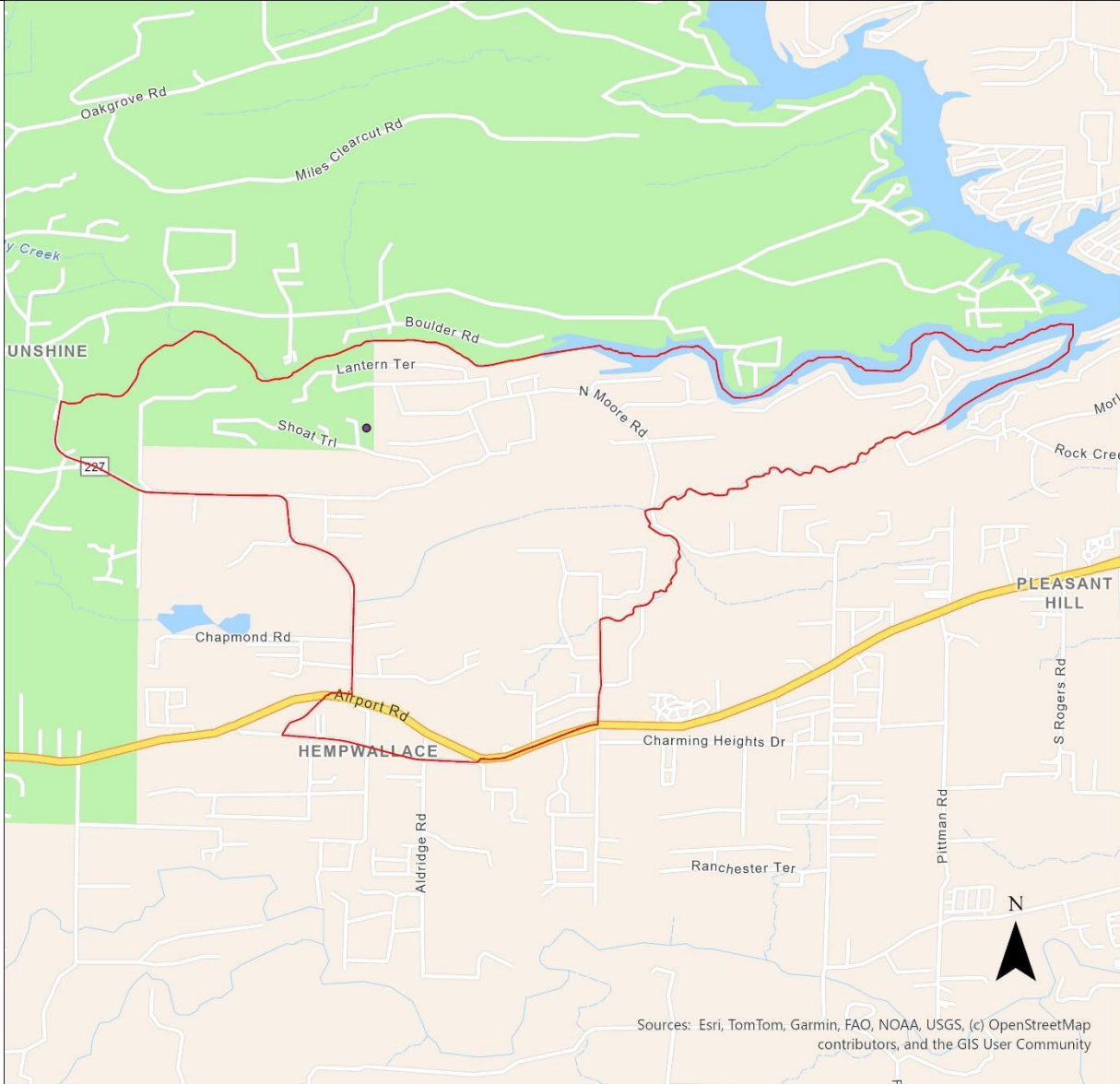
Technology: **LEO Satellite**

Total Cost of Project: **\$2,884.62**

Requested Grant Amount: **\$750.00**

Committed Match Amount: **\$2,134.62**

Legislative Districts: **H85, H90, H91, S6**



0 2.62 5.25 Miles

- PAF141_Locations
- PAF_141_Boundary

Sources: Esri, TomTom, Garmin, FAO, NOAA, USGS, (c) OpenStreetMap contributors, and the GIS User Community

Project Area Footprint (PAF) ID: 142

Selected ISP: **Space Exploration Technologies Corp.**

Number of BSLs: **54**

Grant Cost per BSL: **\$777.27**

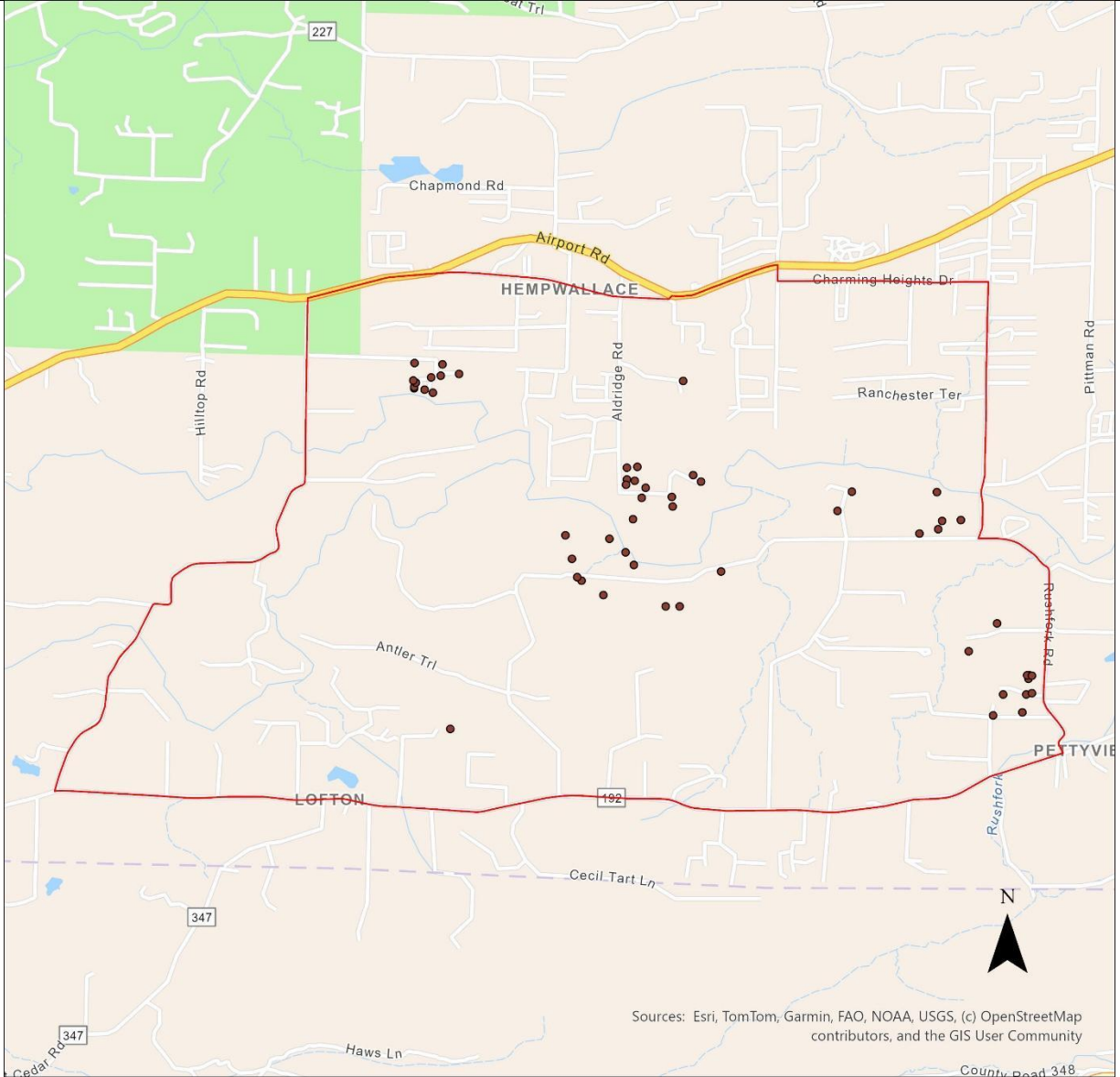
Technology: **LEO Satellite**

Total Cost of Project: **\$161,433.58**

Requested Grant Amount: **\$41,972.73**

Committed Match Amount: **\$119,460.85**

Legislative Districts: **H89, H90, S6**



0 2.87 5.75 Miles

- PAF142_Locations
- ▭ PAF_142_Boundary

Project Area Footprint (PAF) ID: 151

Selected ISP: **Space Exploration Technologies Corp.**

Number of BSLs: **10**

Grant Cost per BSL: **\$825.00**

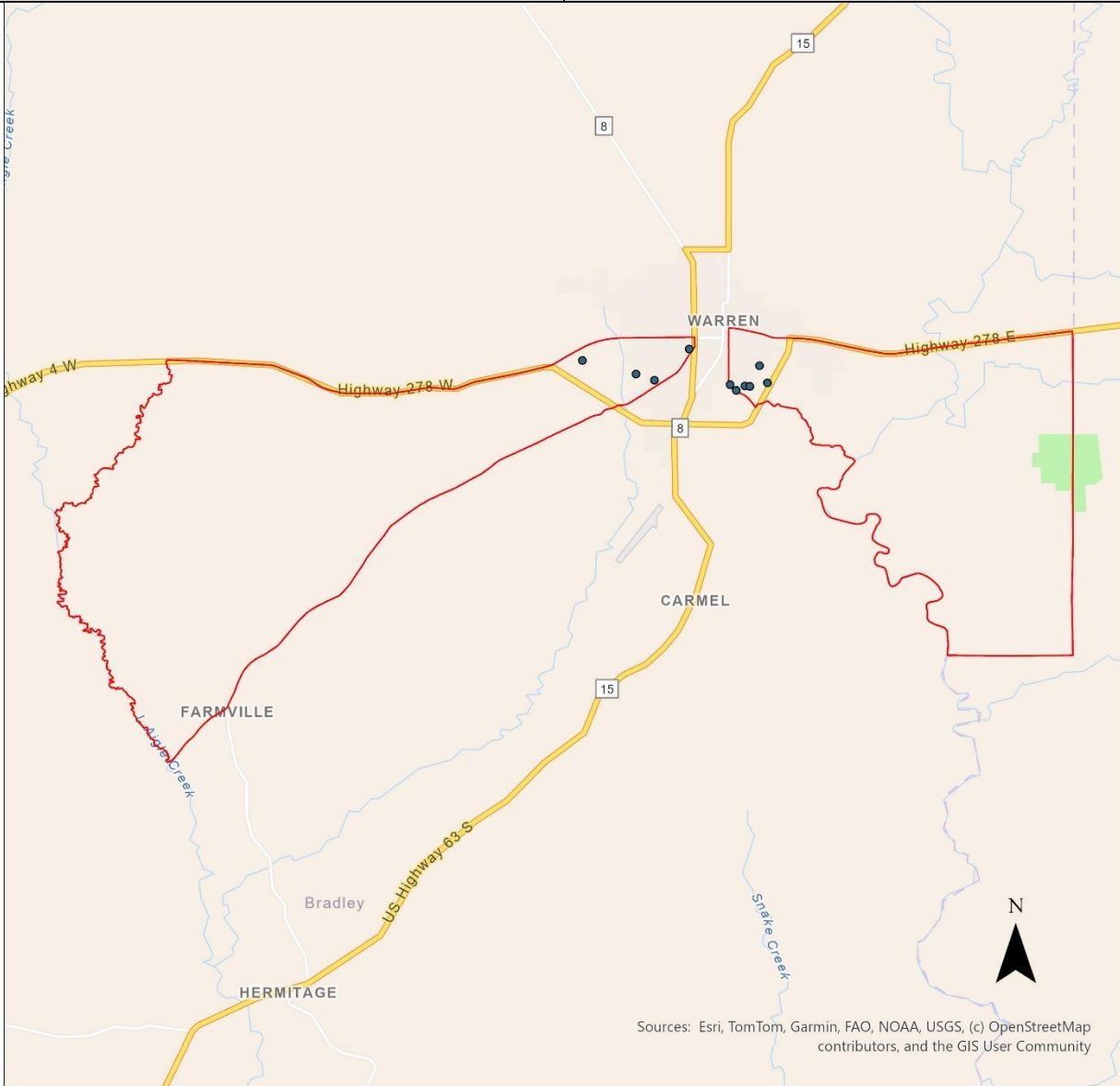
Technology: **LEO Satellite**

Total Cost of Project: **\$31,730.77**

Requested Grant Amount: **\$8,250.00**

Committed Match Amount: **\$23,480.77**

Legislative Districts: **H94, H96, S1**



Sources: Esri, TomTom, Garmin, FAO, NOAA, USGS, (c) OpenStreetMap contributors, and the GIS User Community



- PAF151_Locations
- PAF_151_Boundary

Project Area Footprint (PAF) ID: 152

Selected ISP: **Space Exploration Technologies Corp.**

Number of BSLs: **653**

Grant Cost per BSL: **\$770.24**

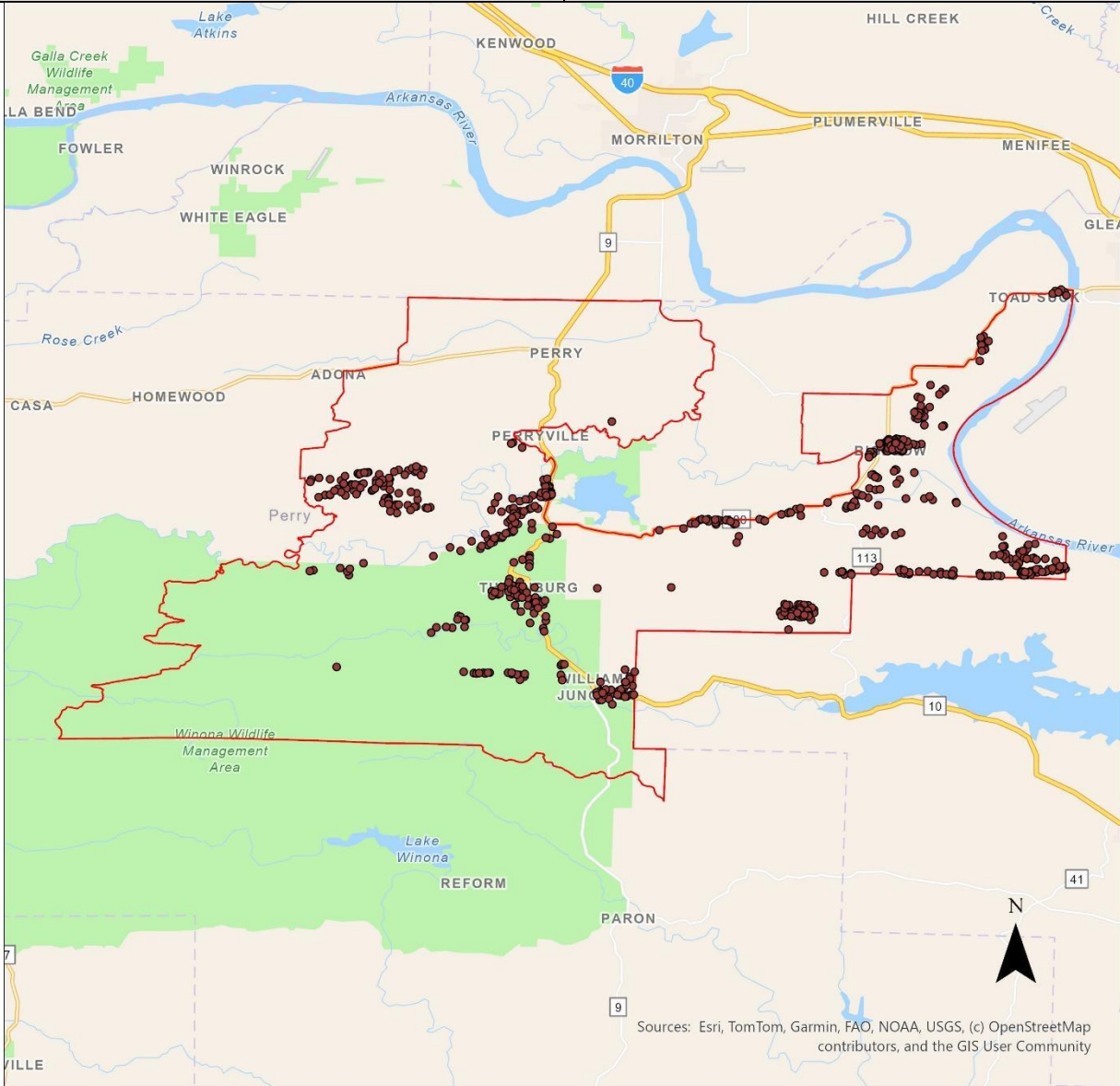
Technology: **LEO Satellite**

Total Cost of Project: **\$1,934,487.08**


Requested Grant Amount: **\$502,966.64**

Committed Match Amount: **\$1,431,520.44**

Legislative Districts: **H43, H54, H78, S5, S6, S17, S25**



Sources: Esri, TomTom, Garmin, FAO, NOAA, USGS, (c) OpenStreetMap contributors, and the GIS User Community



- PAF152_Locations
- ▭ PAF_152_Boundary

Project Area Footprint (PAF) ID: 161

Selected ISP: **Space Exploration Technologies Corp.**

Number of BSLs: **229**

Grant Cost per BSL: **\$698.86**

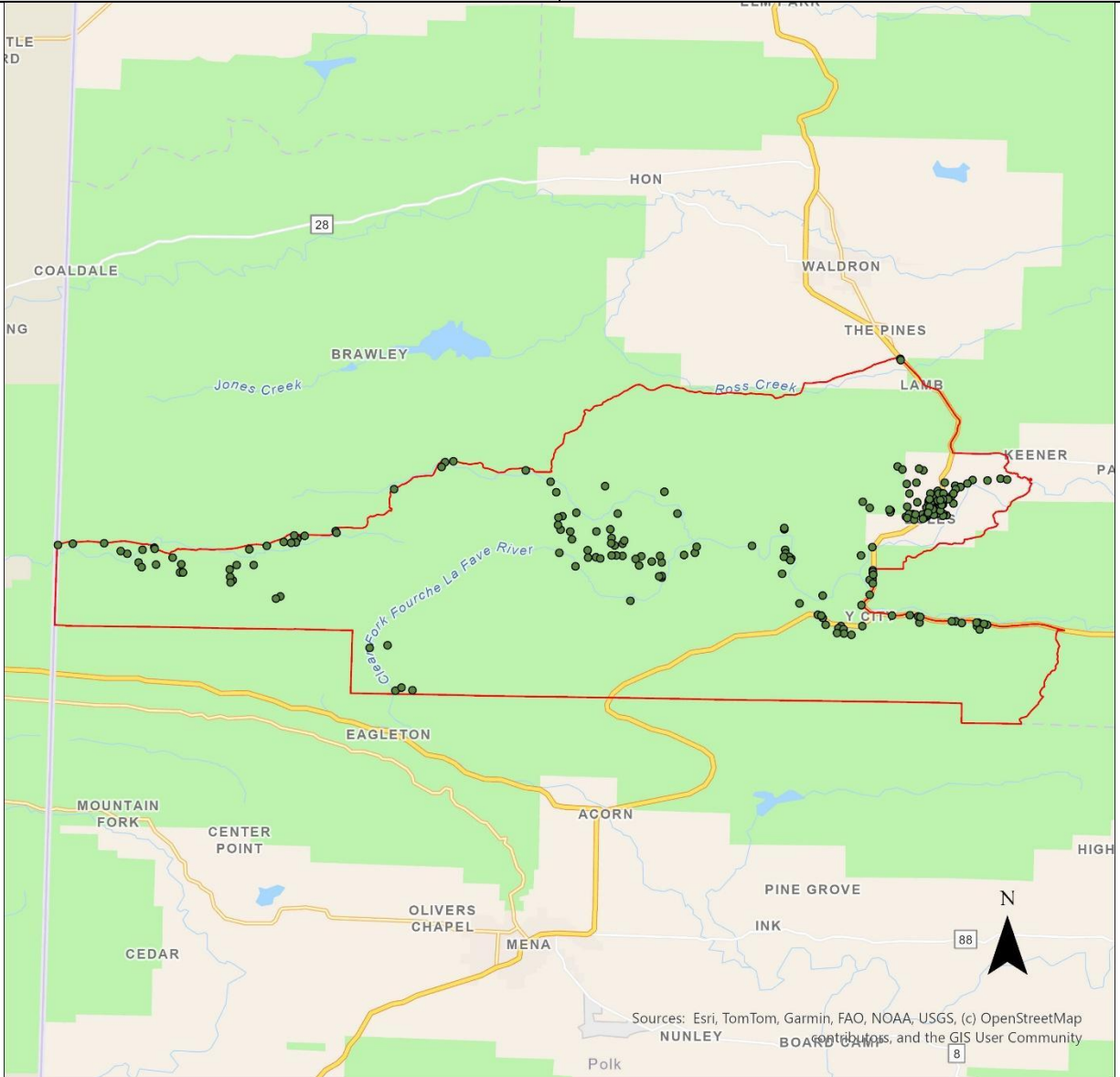
Technology: **LEO Satellite**

Total Cost of Project: **\$615,537.58**

Requested Grant Amount: **\$160,039.77**

Committed Match Amount: **\$455,497.81**

Legislative Districts: **H52, H86, S5**



0 15.68 31.36 Miles

- PAF161_Locations
- ▭ PAF_161_Boundary

Project Area Footprint (PAF) ID: 176

Selected ISP: **Space Exploration Technologies Corp.**

Number of BSLs: **366**

Grant Cost per BSL: **\$781.58**

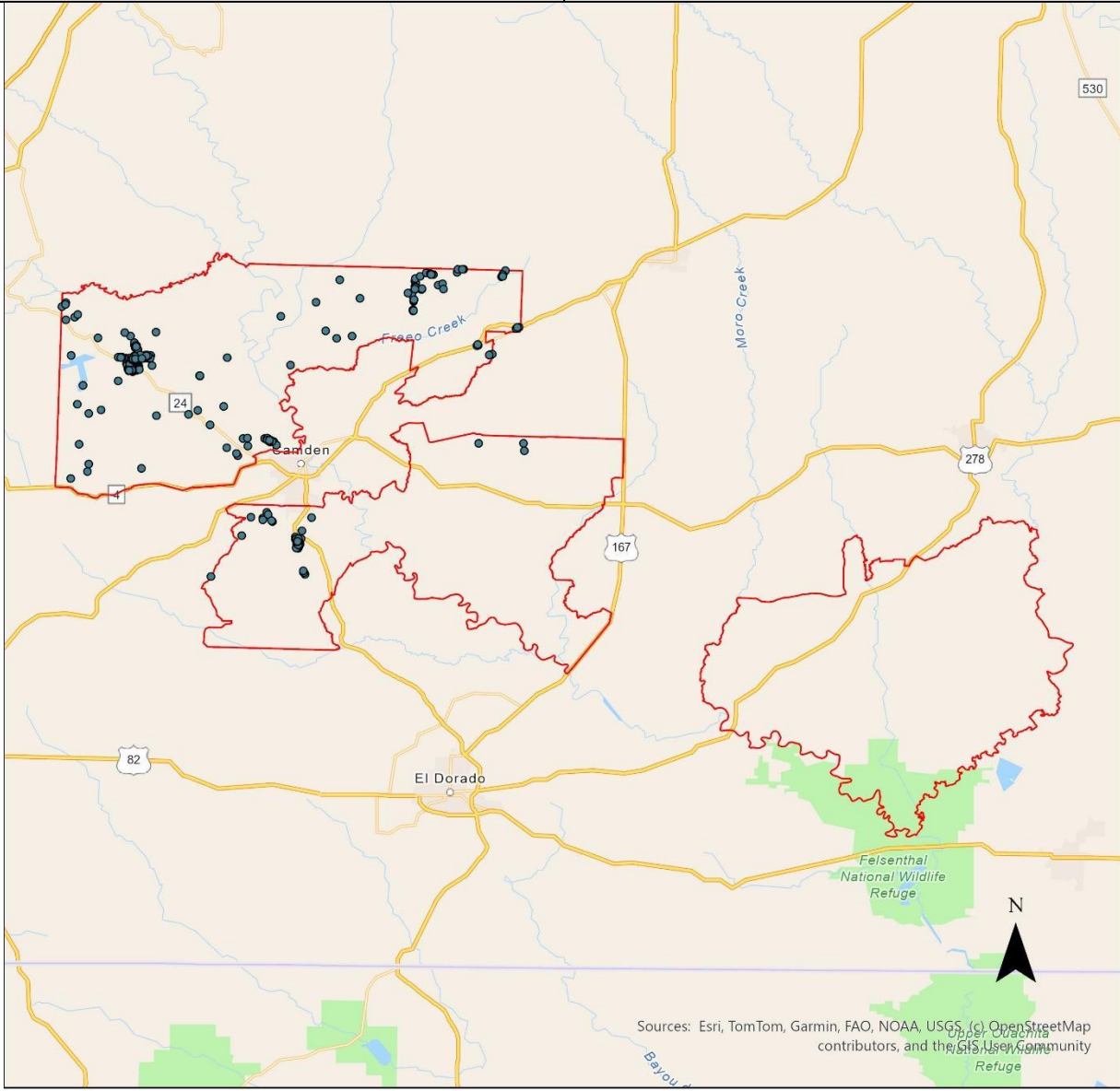
Technology: **LEO Satellite**

Total Cost of Project: **\$1,100,222.65**


Requested Grant Amount: **\$286,057.89**

Committed Match Amount: **\$814,164.76**

Legislative Districts: **H89, H94, H95, H96, H97, H98, S1, S2, S3**



Sources: Esri, TomTom, Garmin, FAO, NOAA, USGS, (c) OpenStreetMap contributors, and the GIS User Community



- PAF176_Locations
- ▭ PAF_176_Boundary

Project Area Footprint (PAF) ID: 179

Selected ISP: **Space Exploration Technologies Corp.**

Number of BSLs: **9**

Grant Cost per BSL: **\$675.00**

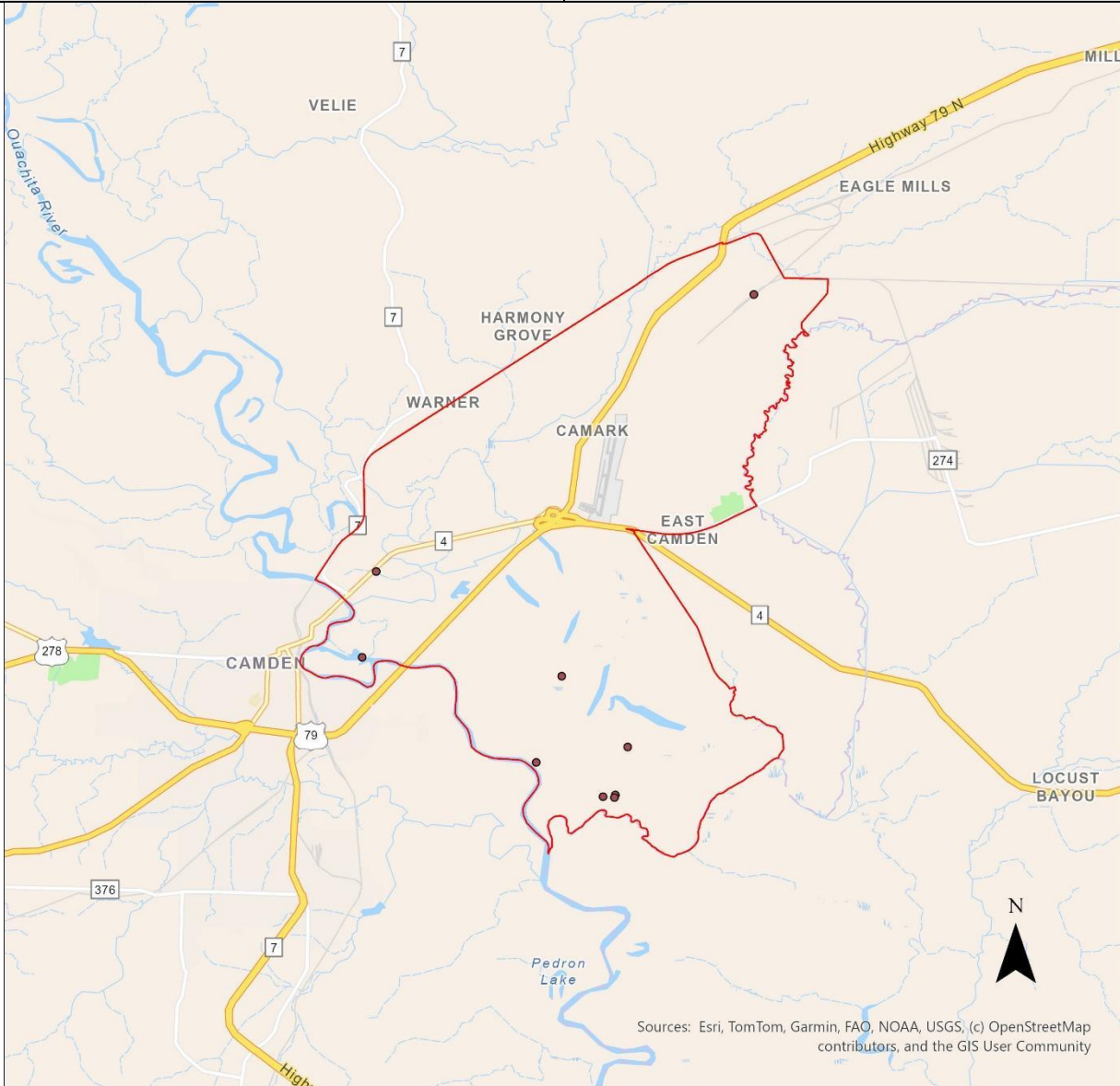
Technology: **LEO Satellite**

Total Cost of Project: **\$23,365.38**

Requested Grant Amount: **\$6,075.00**

Committed Match Amount: **\$17,290.38**

Legislative Districts: **H96, H98, S2**



Sources: Esri, TomTom, Garmin, FAO, NOAA, USGS, (c) OpenStreetMap contributors, and the GIS User Community



- PAF179_Locations
- ▭ PAF_179_Boundary

Project Area Footprint (PAF) ID: 180

Selected ISP: **Space Exploration Technologies Corp.**

Number of BSLs: **24**

Grant Cost per BSL: **\$750.00**

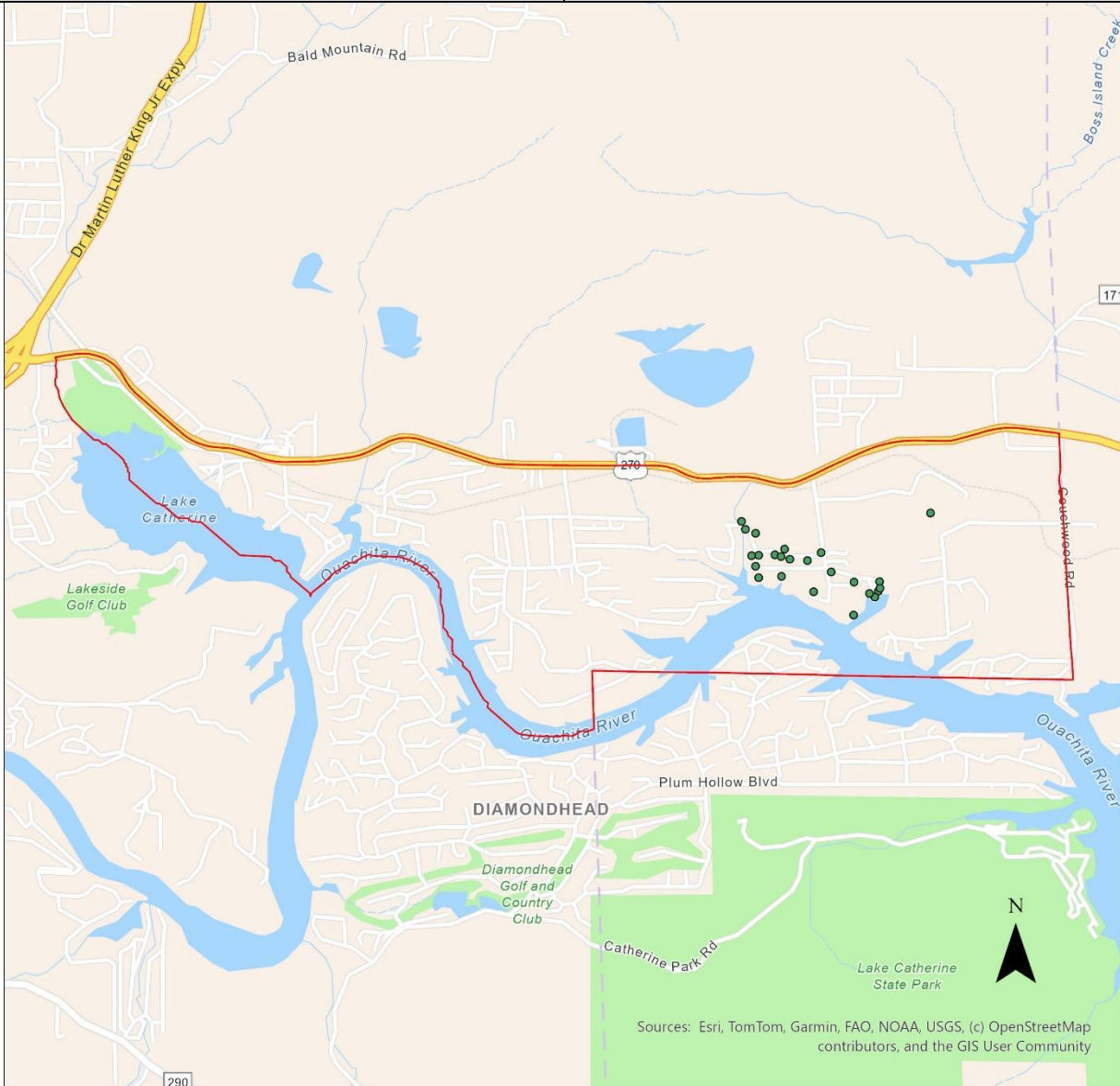
Technology: **LEO Satellite**

Total Cost of Project: **\$69,230.77**

Requested Grant Amount: **\$18,000.00**

Committed Match Amount: **\$51,230.77**

Legislative Districts: **H29, H84, H90, S7**



0 2.44 4.89 Miles

- PAF180_Locations
- PAF_180_Boundary

Project Area Footprint (PAF) ID: 188

Selected ISP: **Space Exploration Technologies Corp.**

Number of BSLs: **39**

Grant Cost per BSL: **\$750.00**

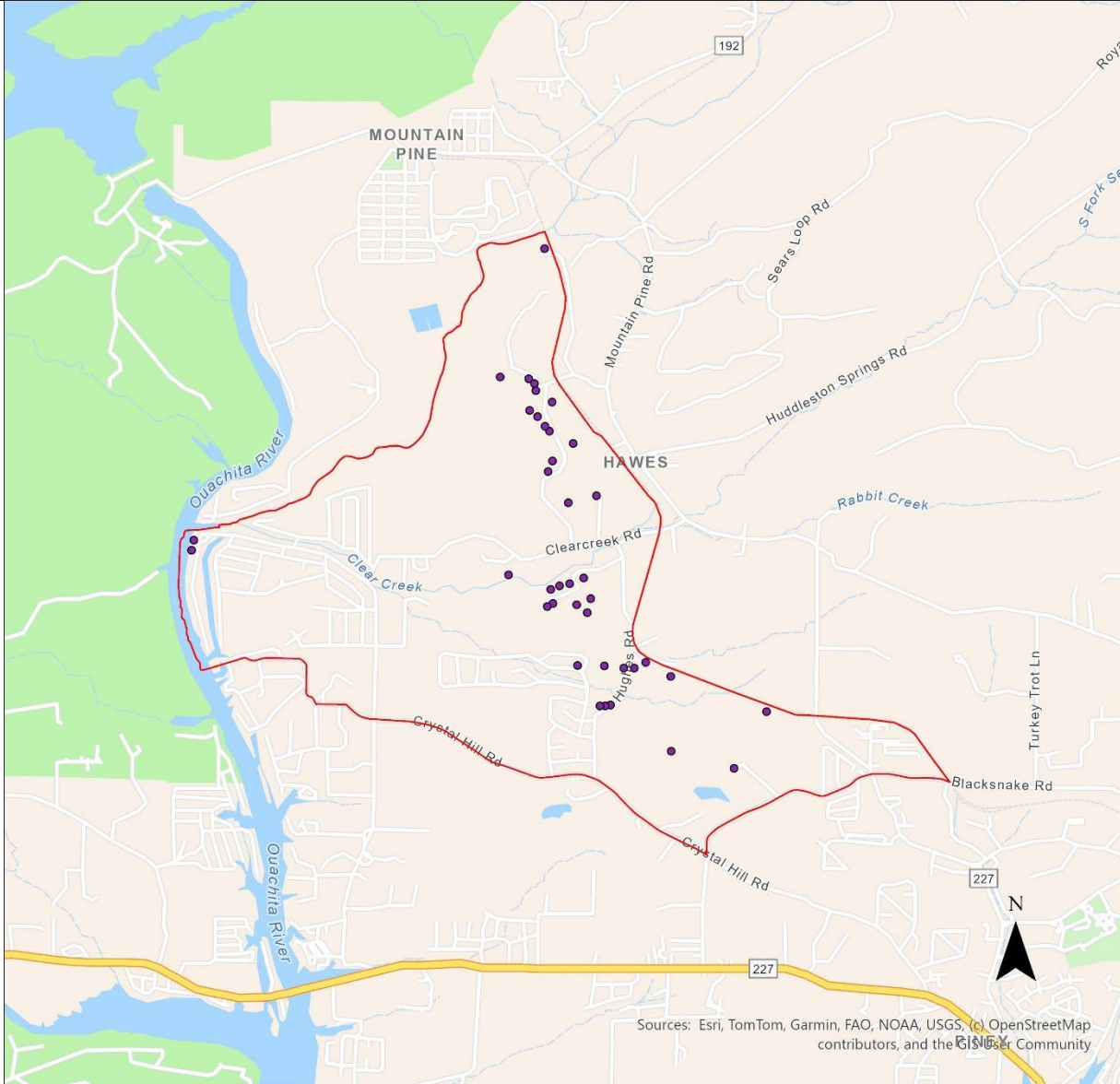
Technology: **LEO Satellite**

Total Cost of Project: **\$112,500.00**

Requested Grant Amount: **\$29,250.00**

Committed Match Amount: **\$83,250.00**

Legislative Districts: **H85, S6**



- PAF188_Locations
- PAF_188_Boundary

Project Area Footprint (PAF) ID: 191

Selected ISP: **Space Exploration Technologies Corp.**

Number of BSLs: **730**

Grant Cost per BSL: **\$728.54**

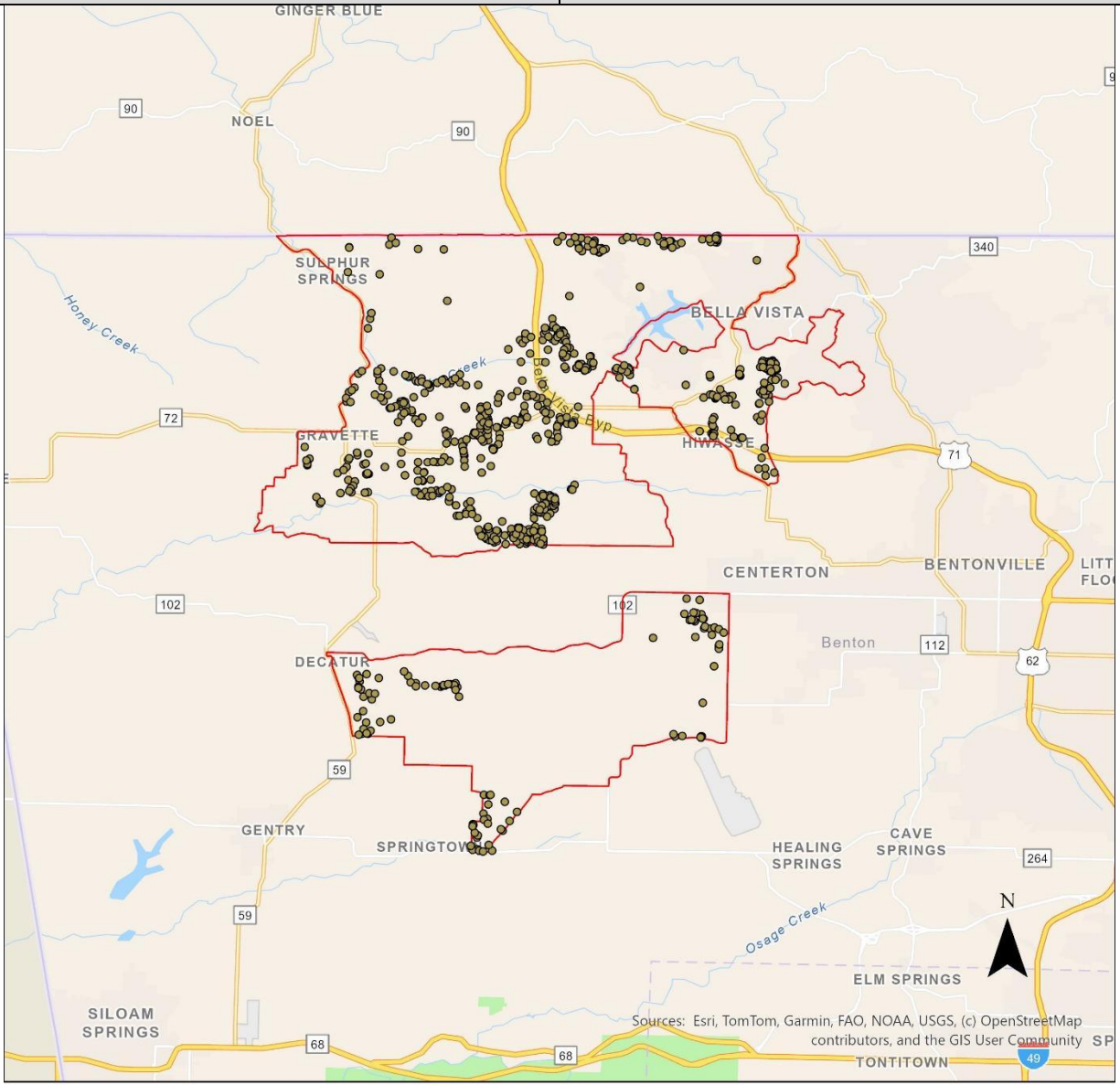
Technology: **LEO Satellite**

Total Cost of Project: **\$2,045,526.15**

Requested Grant Amount: **\$531,836.80**

Committed Match Amount: **\$1,513,689.35**

Legislative Districts: **H10, H12, H14, H16, H17, S33, S34, S35**



- PAF191_Locations
- PAF_191_Boundary

Sources: Esri, TomTom, Garmin, FAO, NOAA, USGS, (c) OpenStreetMap contributors, and the GIS User Community SP

Project Area Footprint (PAF) ID: 192

Selected ISP: **Space Exploration Technologies Corp.**

Number of BSLs: **10**

Grant Cost per BSL: **\$681.82**

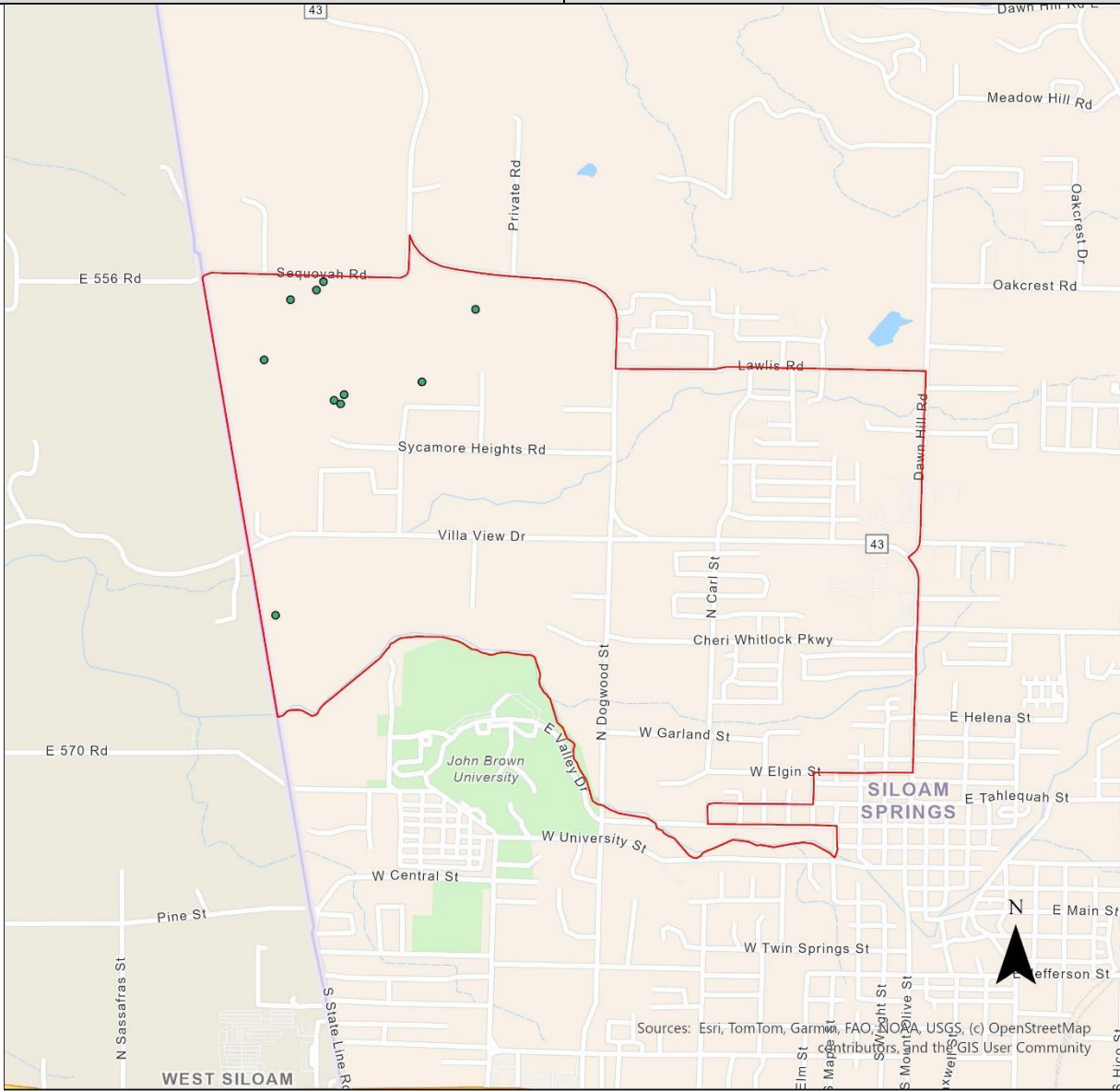
Technology: **LEO Satellite**

Total Cost of Project: **\$26,223.77**

Requested Grant Amount: **\$6,818.18**

Committed Match Amount: **\$19,405.59**

Legislative Districts: **H17, S35**



0 1.45 2.9 Miles

- PAF192_Locations
- ▭ PAF_192_Boundary

Project Area Footprint (PAF) ID: 199

Selected ISP: **Space Exploration Technologies Corp.**

Number of BSLs: **459**

Grant Cost per BSL: **\$780.06**

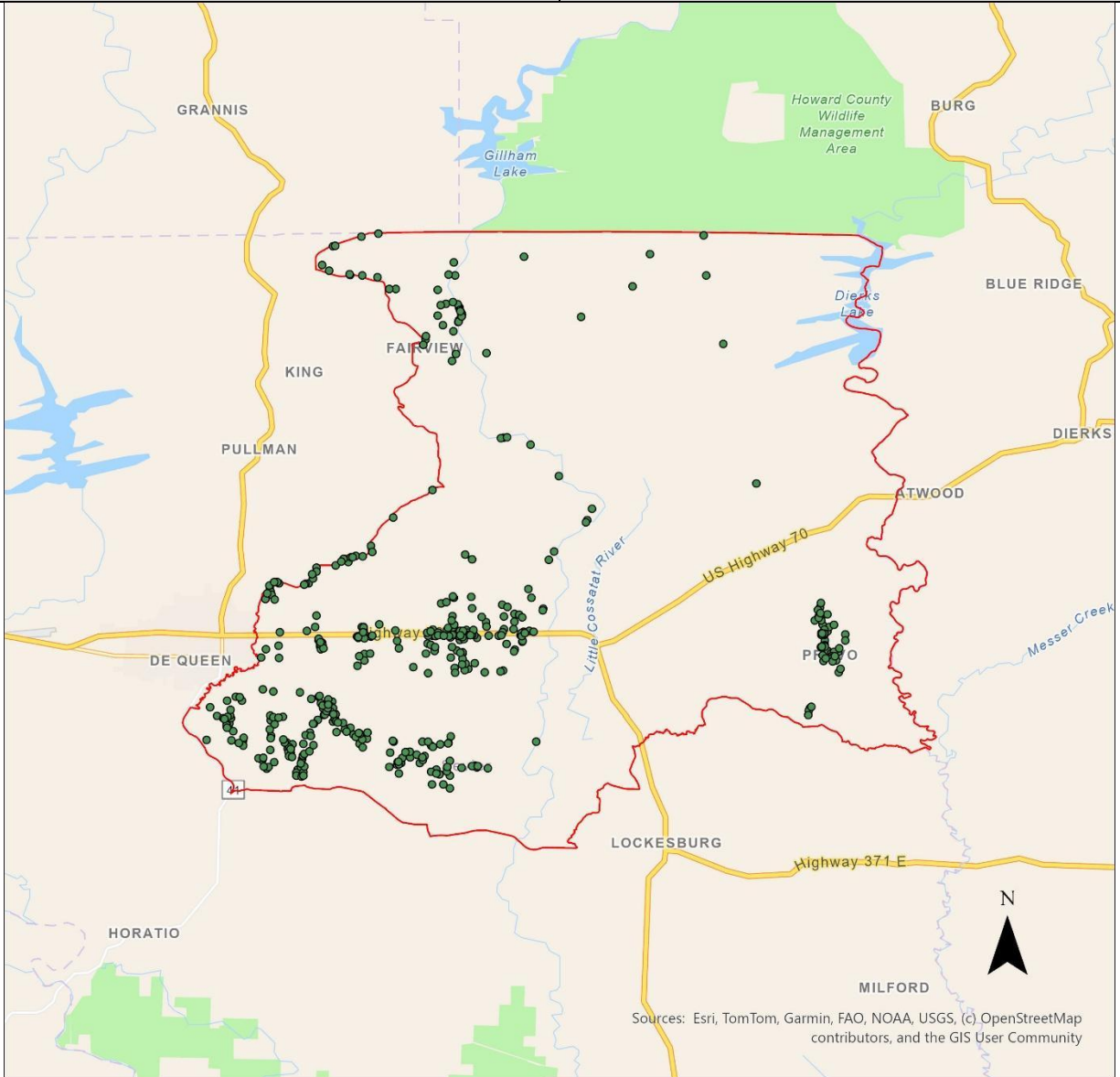
Technology: **LEO Satellite**

Total Cost of Project: **\$1,377,111.73**

Requested Grant Amount: **\$358,049.05**

Committed Match Amount: **\$1,019,062.68**

Legislative Districts: **H86, H87, S4, S5**



Sources: Esri, TomTom, Garmin, FAO, NOAA, USGS, (c) OpenStreetMap contributors, and the GIS User Community



- PAF199_Locations
- PAF_199_Boundary

Project Area Footprint (PAF) ID: 200

Selected ISP: **Space Exploration Technologies Corp.**

Number of BSLs: **38**

Grant Cost per BSL: **\$750.00**

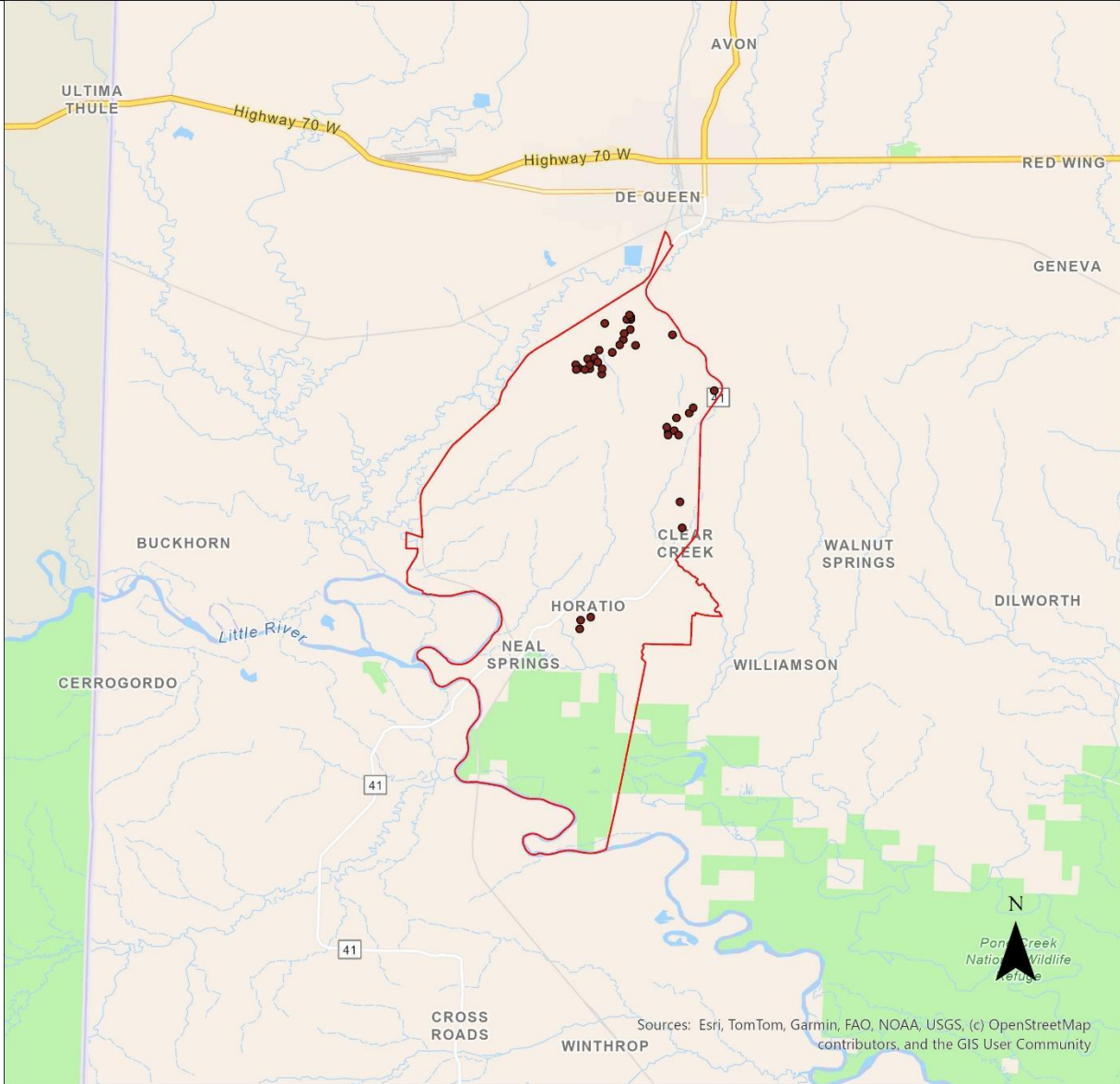
Technology: **LEO Satellite**

Total Cost of Project: **\$109,615.38**

Requested Grant Amount: **\$28,500.00**

Committed Match Amount: **\$81,115.38**

Legislative Districts: **H87, S4**



- PAF200_Locations
- PAF_200_Boundary

Project Area Footprint (PAF) ID: 201

Selected ISP: **Space Exploration Technologies Corp.**

Number of BSLs: **6**

Grant Cost per BSL: **\$750.00**

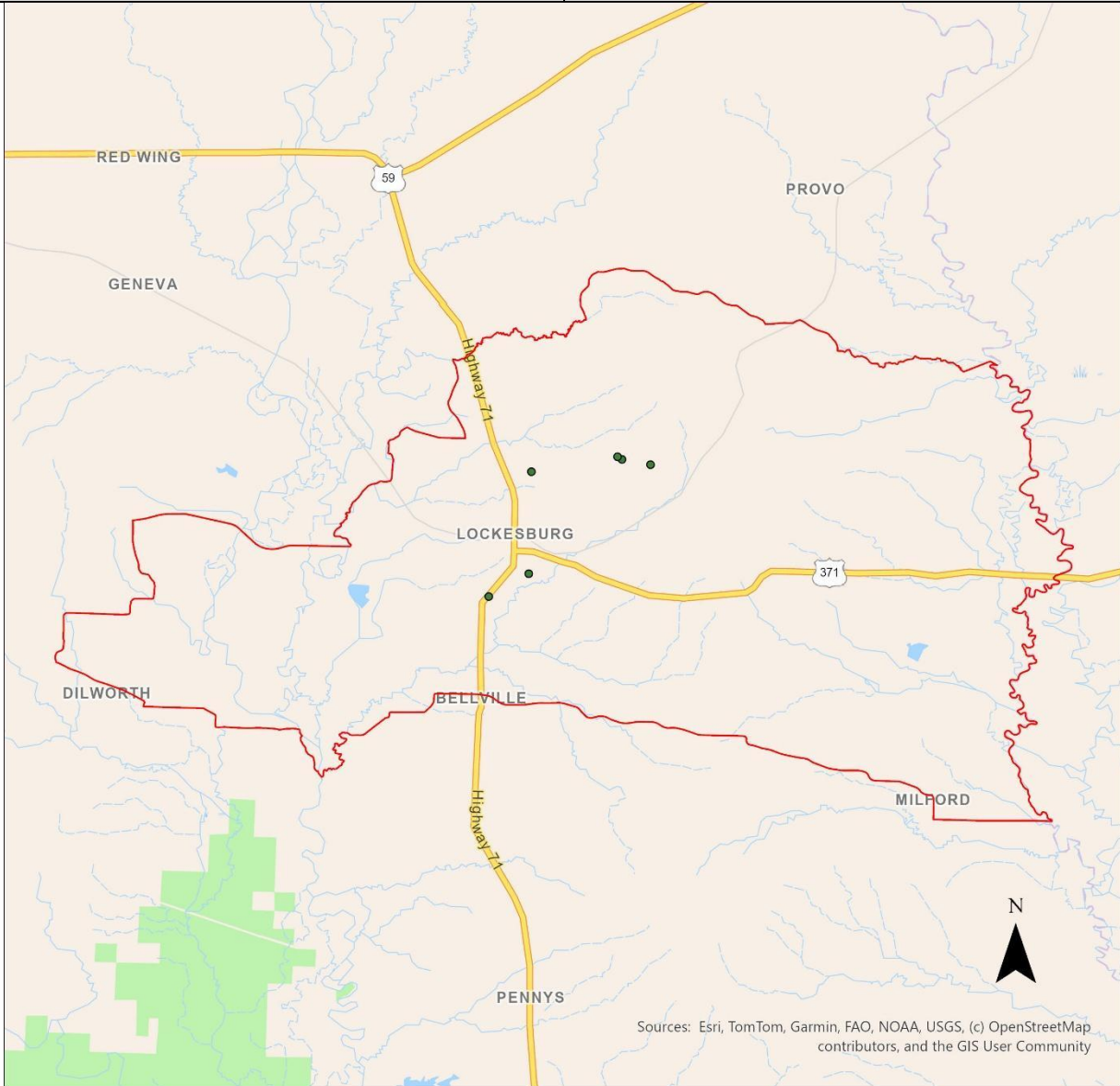
Technology: **LEO Satellite**

Total Cost of Project: **\$17,307.69**

Requested Grant Amount: **\$4,500.00**

Committed Match Amount: **\$12,807.69**

Legislative Districts: **H86, H87, H88, S4**



- PAF201_Locations
- PAF_201_Boundary

Project Area Footprint (PAF) ID: 202

Selected ISP: **Space Exploration Technologies Corp.**

Number of BSLs: **3**

Grant Cost per BSL: **\$562.50**

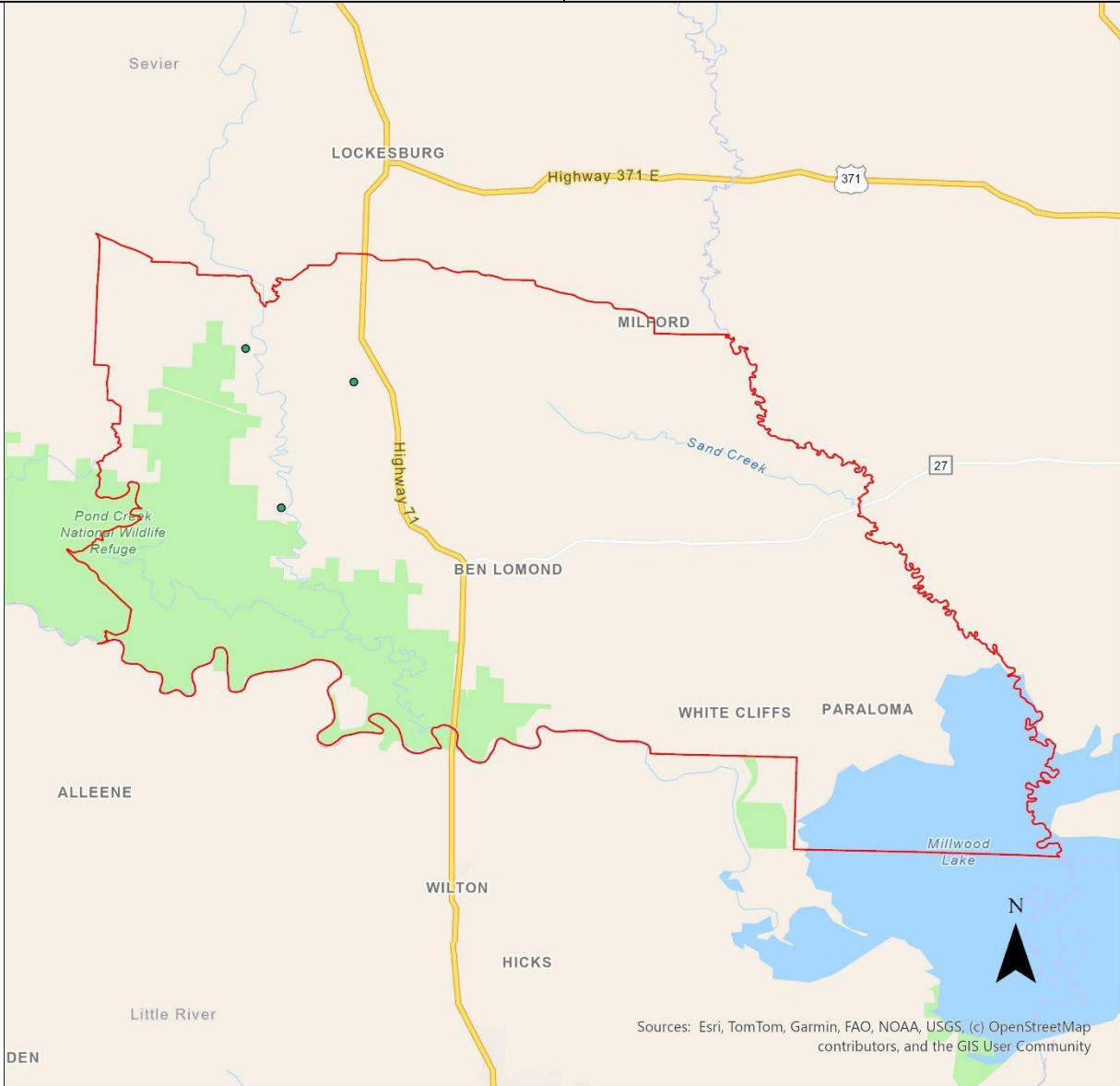
Technology: **LEO Satellite**

Total Cost of Project: **\$6,490.38**

Requested Grant Amount: **\$1,687.50**

Committed Match Amount: **\$4,802.88**

Legislative Districts: **H87, H88, S4**



Sources: Esri, TomTom, Garmin, FAO, NOAA, USGS. (c) OpenStreetMap contributors, and the GIS User Community

0 10.66 21.32 Miles

- PAF202_Locations
- PAF_202_Boundary

Project Area Footprint (PAF) ID: 204

Selected ISP: **Space Exploration Technologies Corp.**

Number of BSLs: **78**

Grant Cost per BSL: **\$750.00**

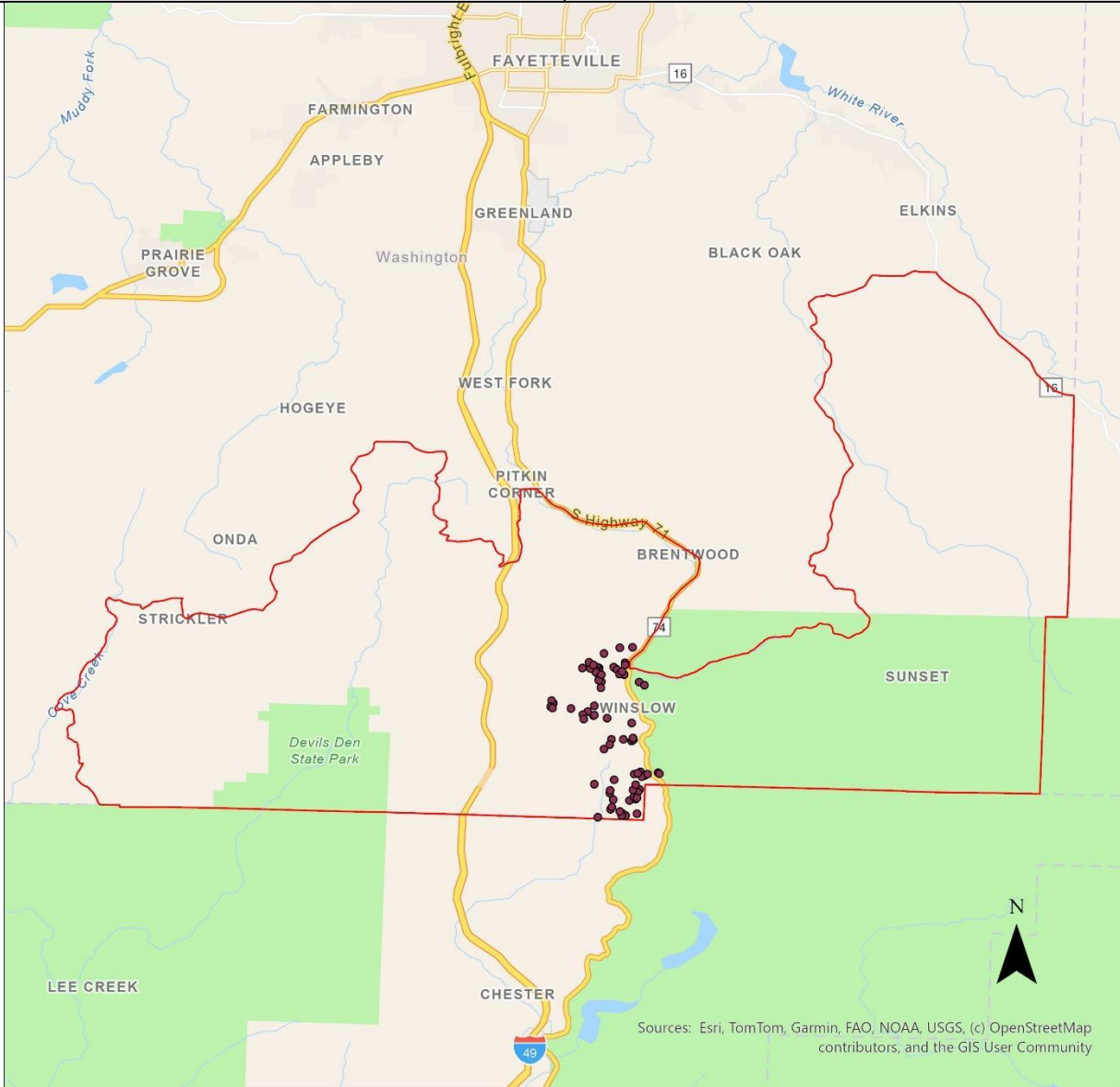
Technology: **LEO Satellite**

Total Cost of Project: **\$225,000.00**

Requested Grant Amount: **\$58,500.00**

Committed Match Amount: **\$166,500.00**

Legislative District: **H23, H24, H25, H26, S28, S29**



0 13.98 27.97 Miles

- PAF204_Locations
- PAF_204_Boundary

Project Area Footprint (PAF) ID: 205

Selected ISP: **Space Exploration Technologies Corp.**

Number of BSLs: **5**

Grant Cost per BSL: **\$750.00**

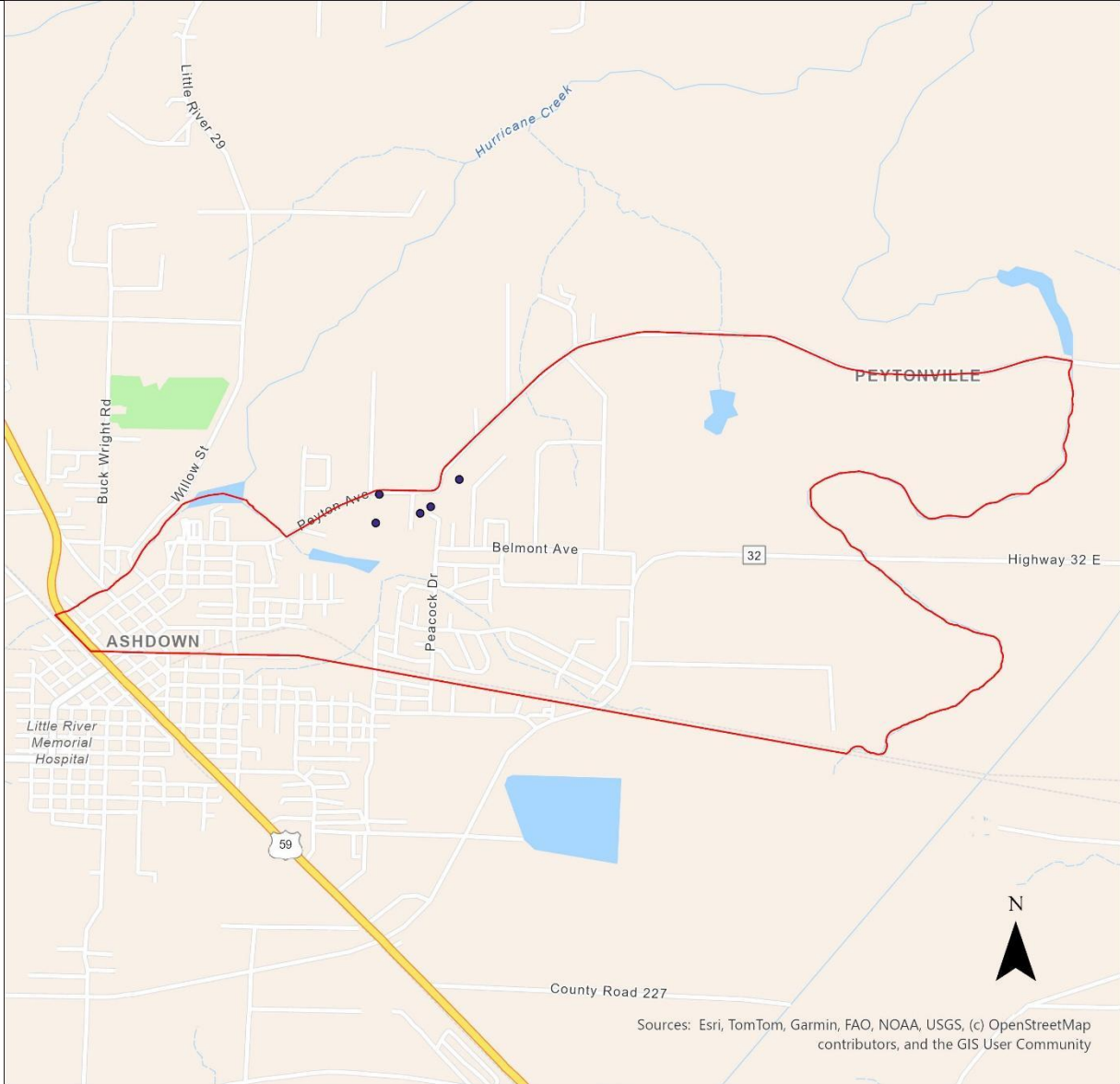
Technology: **LEO Satellite**

Total Cost of Project: **\$14,423.08**

Requested Grant Amount: **\$3,750.00**

Committed Match Amount: **\$10,673.08**

Legislative Districts: **H87, S4**



0 2.26 4.53 Miles

- PAF205_Locations
- ▭ PAF_205_Boundary

Project Area Footprint (PAF) ID: 208

Selected ISP: **Space Exploration Technologies Corp.**

Number of BSLs: **15**

Grant Cost per BSL: **\$800.00**

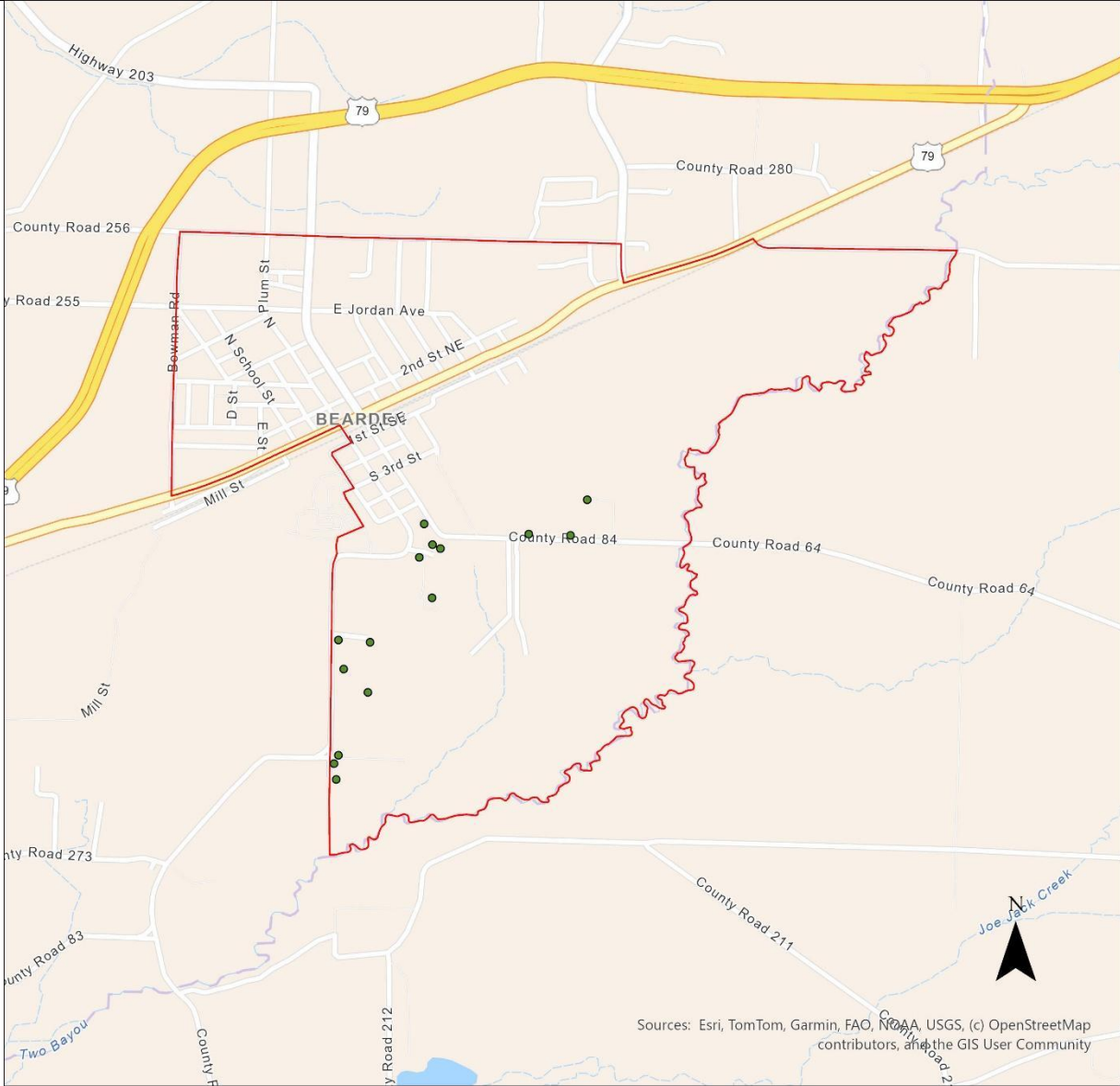
Technology: **LEO Satellite**

Total Cost of Project: **\$46,153.85**

Requested Grant Amount: **\$12,000.00**

Committed Match Amount: **\$34,153.85**

Legislative Districts: **H96, S2**



0 1.68 3.35 Miles

- PAF208_Locations
- PAF_208_Boundary

Project Area Footprint (PAF) ID: 209

Selected ISP: **Space Exploration Technologies Corp.**

Number of BSLs: **14**

Grant Cost per BSL: **\$750.00**

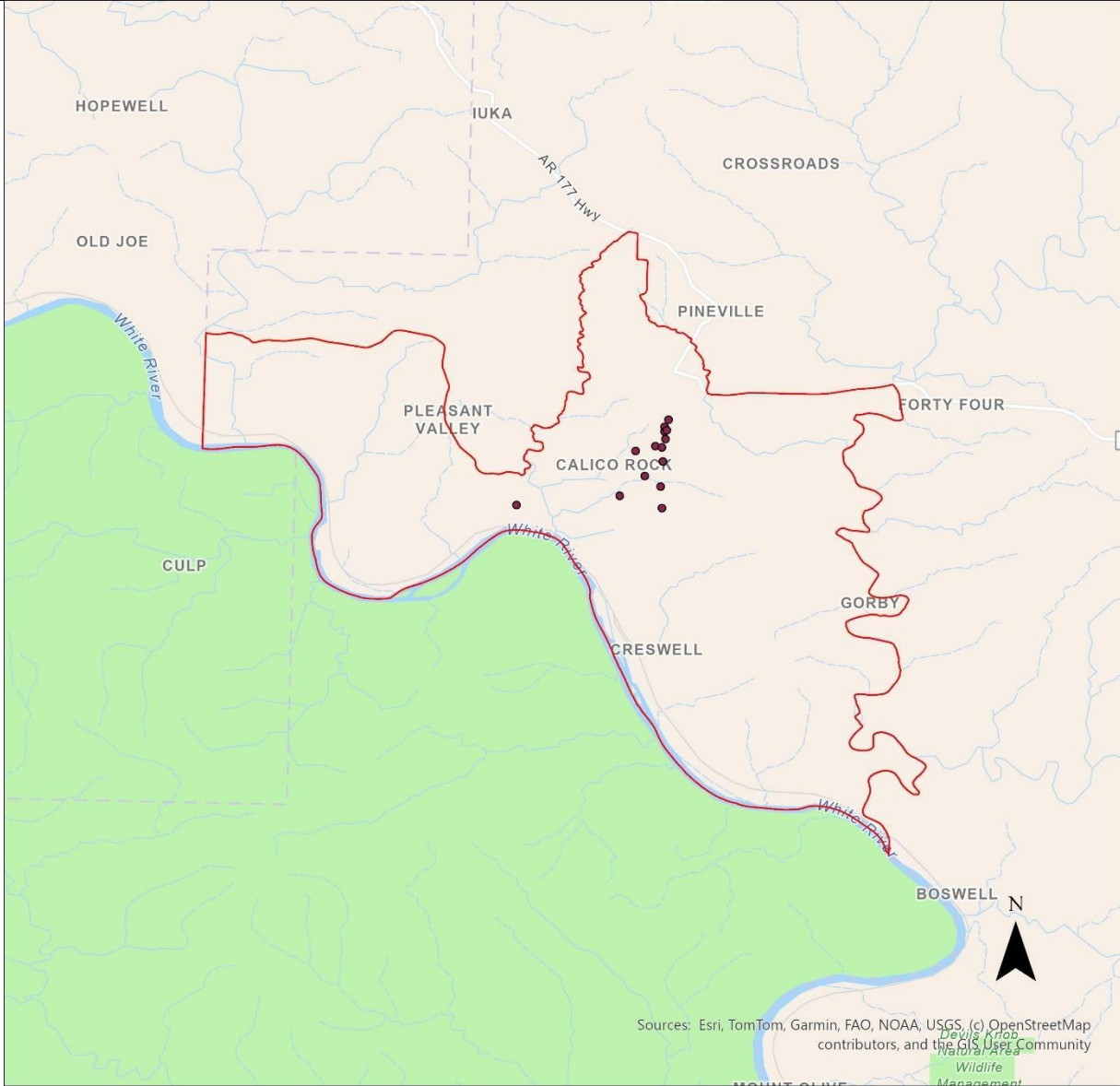
Technology: **LEO Satellite**

Total Cost of Project: **\$40,384.62**

Requested Grant Amount: **\$10,500.00**

Committed Match Amount: **\$29,884.62**

Legislative Districts: **H4, H27, S23, S24**



0 7.14 14.27 Miles

- PAF209_Locations
- PAF_209_Boundary

Project Area Footprint (PAF) ID: 210

Selected ISP: **Space Exploration Technologies Corp.**

Number of BSLs: **7**

Grant Cost per BSL: **\$750.00**

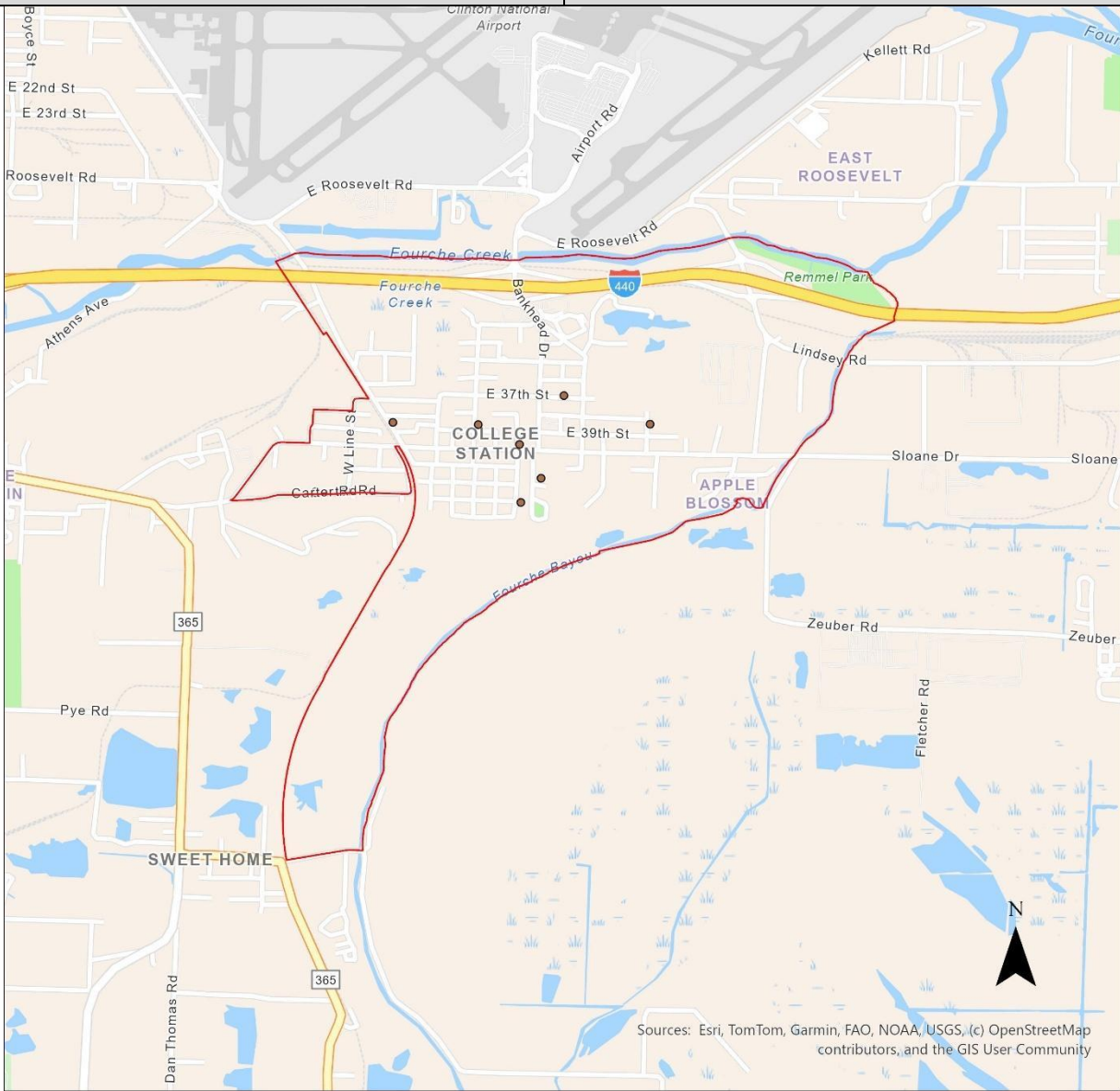
Technology: **LEO Satellite**

Total Cost of Project: **\$20,192.31**

Requested Grant Amount: **\$5,250.00**

Committed Match Amount: **\$14,942.31**

Legislative Districts: **H80, S12**



0 1.8 3.6 Miles

- PAF210_Locations
- ▭ PAF_210_Boundary

Project Area Footprint (PAF) ID: 211

Selected ISP: **Space Exploration Technologies Corp.**

Number of BSLs: **25**

Grant Cost per BSL: **\$694.44**

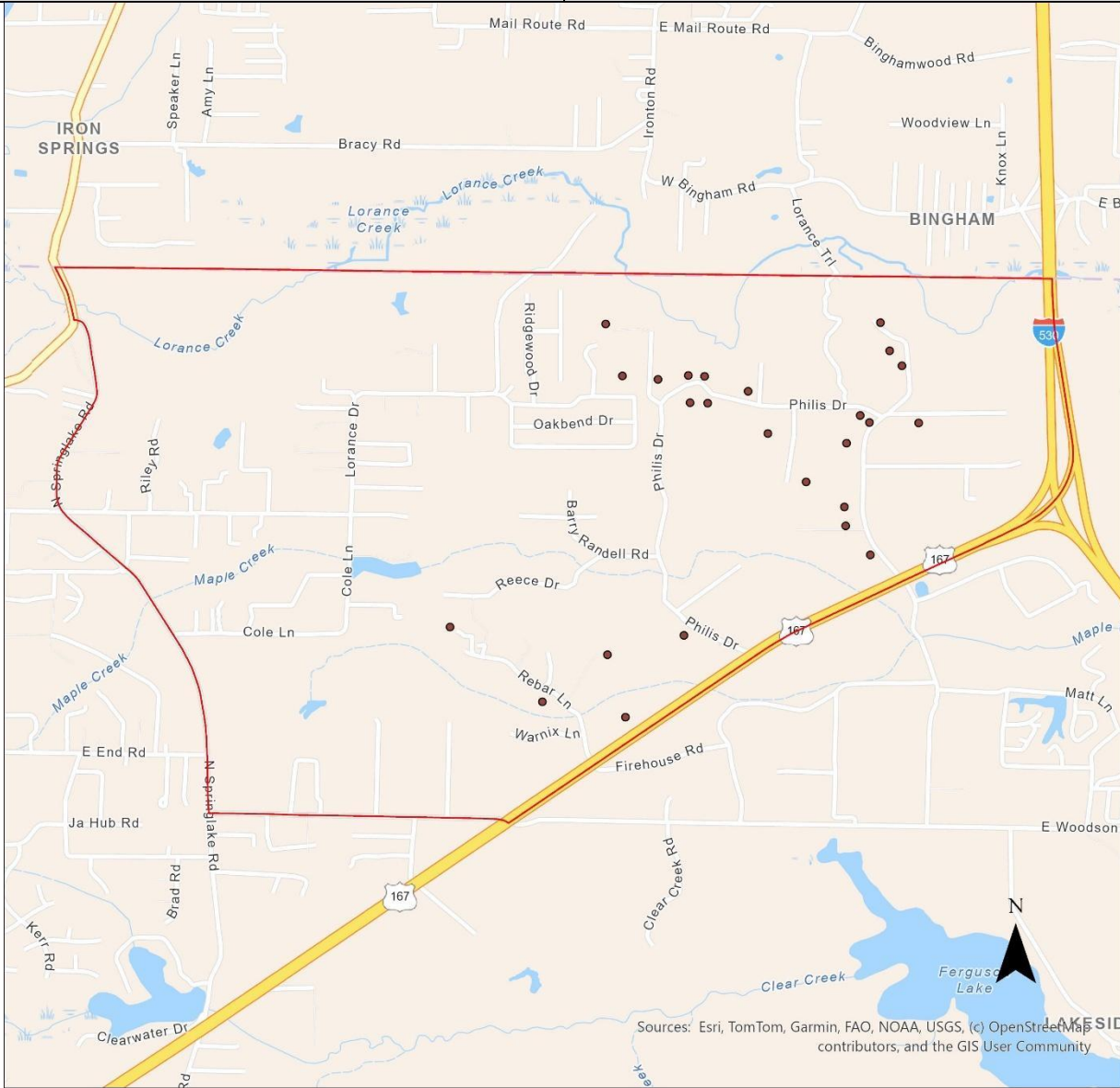
Technology: **LEO Satellite**

Total Cost of Project: **\$66,773.50**


Requested Grant Amount: **\$17,361.11**

Committed Match Amount: **\$49,412.39**

Legislative Districts: **H92, S7, S12**



Sources: Esri, TomTom, Garmin, FAO, NOAA, USGS, (c) OpenStreetMap contributors, and the GIS User Community



- PAF211_Locations
- ▭ PAF_211_Boundary

Project Area Footprint (PAF) ID: 215

Selected ISP: **Space Exploration Technologies Corp.**

Number of BSLs: **598**

Grant Cost per BSL: **\$756.94**

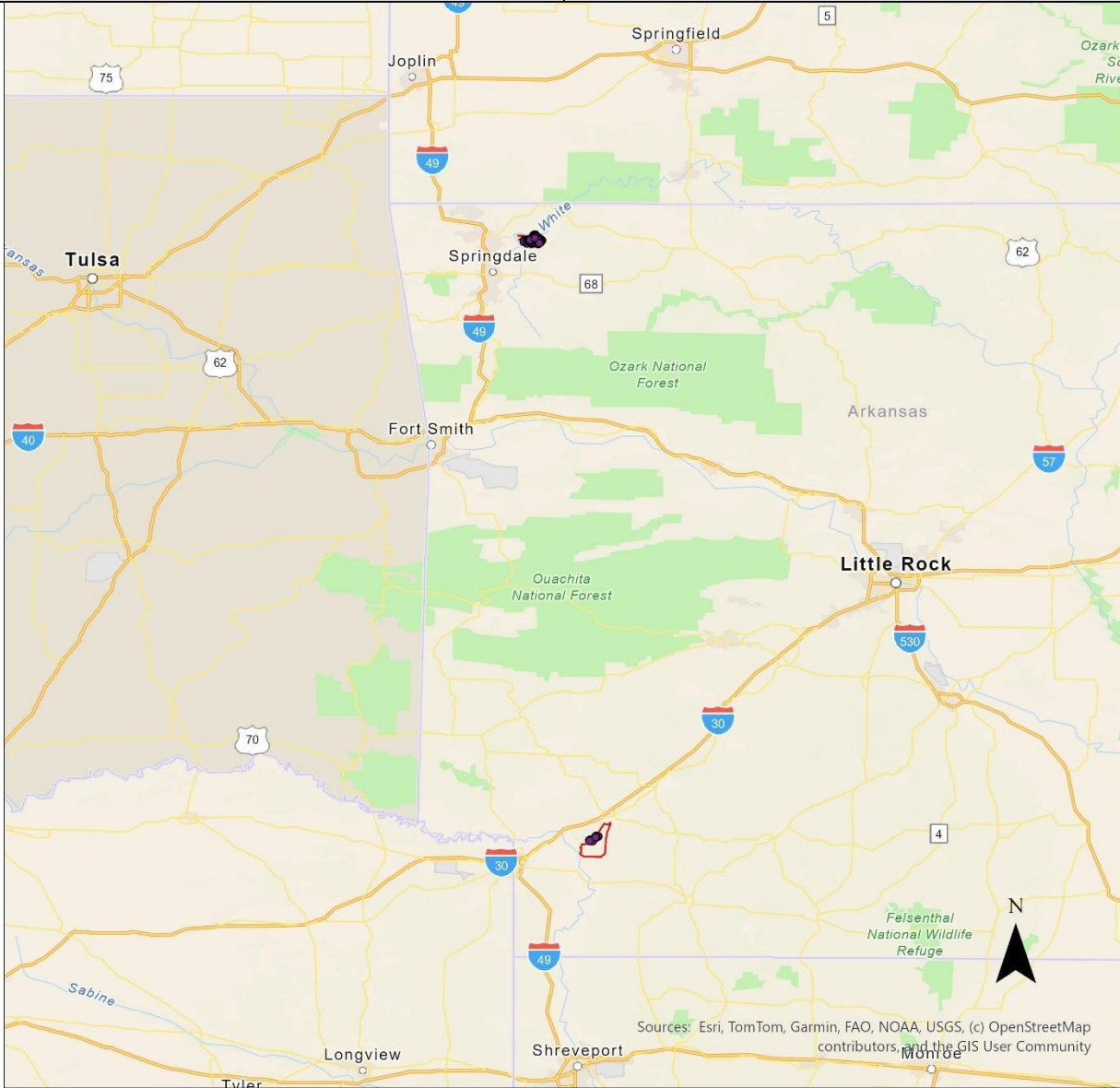
Technology: **LEO Satellite**

Total Cost of Project: **\$1,740,972.23**

Requested Grant Amount: **\$452,652.78**

Committed Match Amount: **\$1,288,319.45**

Legislative Districts: **H7, H88, H99, S3, S4, S32**



0 158.22 316.45 Miles

- PAF215_Locations
- ▭ PAF_215_Boundary

Sources: Esri, TomTom, Garmin, FAO, NOAA, USGS, (c) OpenStreetMap contributors, and the GIS User Community

Project Area Footprint (PAF) ID: 218

Selected ISP: **Space Exploration Technologies Corp.**

Number of BSLs: **77**

Grant Cost per BSL: **\$768.99**

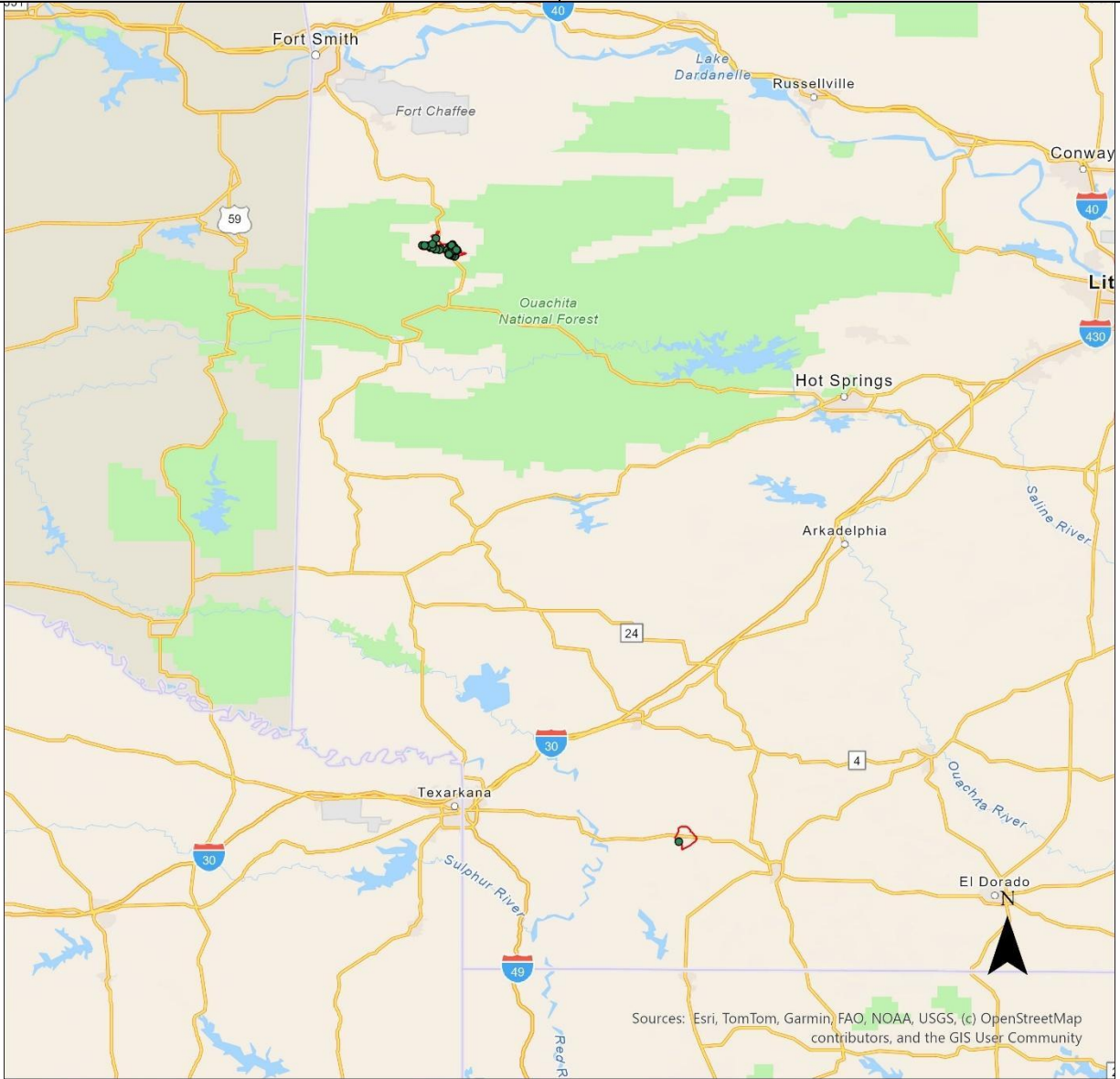
Technology: **LEO Satellite**

Total Cost of Project: **\$227,738.58**

Requested Grant Amount: **\$59,212.03**

Committed Match Amount: **\$168,526.55**

Legislative Districts: **H52, H98, S3, S5**



0 87.86 175.73 Miles

- PAF218_Locations
- ▭ PAF_218_Boundary

Project Area Footprint (PAF) ID: 219

Selected ISP: **Space Exploration Technologies Corp.**

Number of BSLs: **232**

Grant Cost per BSL: **\$771.26**

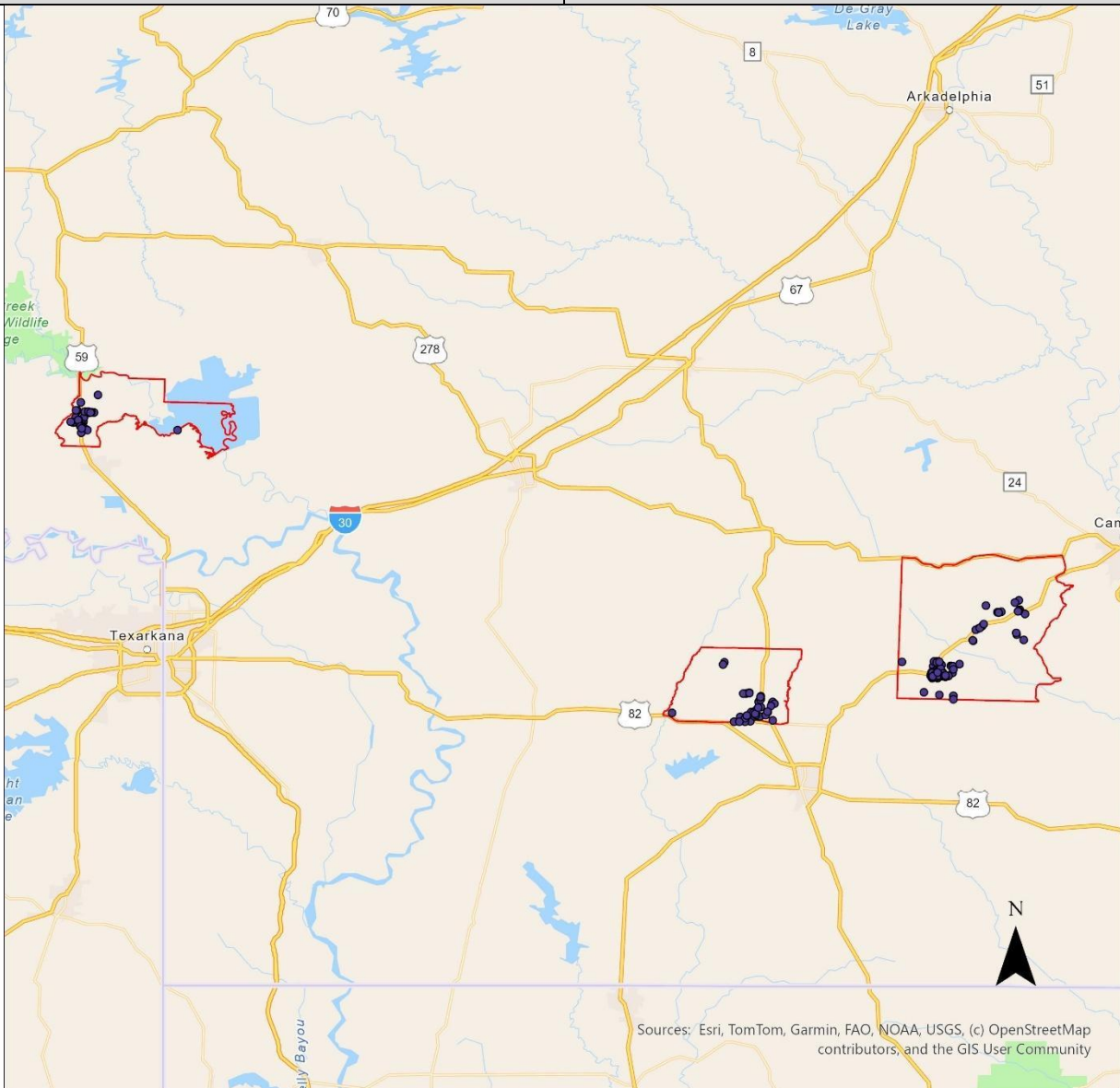
Technology: **LEO Satellite**

Total Cost of Project: **\$688,196.81**

Requested Grant Amount: **\$178,931.17**

Committed Match Amount: **\$509,265.64**

Legislative Districts: **H87, H88, H96, H97, H98, H99, S2, S3, S4**



Sources: Esri, TomTom, Garmin, FAO, NOAA, USGS, (c) OpenStreetMap contributors, and the GIS User Community

0 43.08 86.15 Miles

- PAF219_Locations
- ▭ PAF_219_Boundary

Project Area Footprint (PAF) ID: 221

Selected ISP: **Space Exploration Technologies Corp.**

Number of BSLs: **6**

Grant Cost per BSL: **\$642.86**

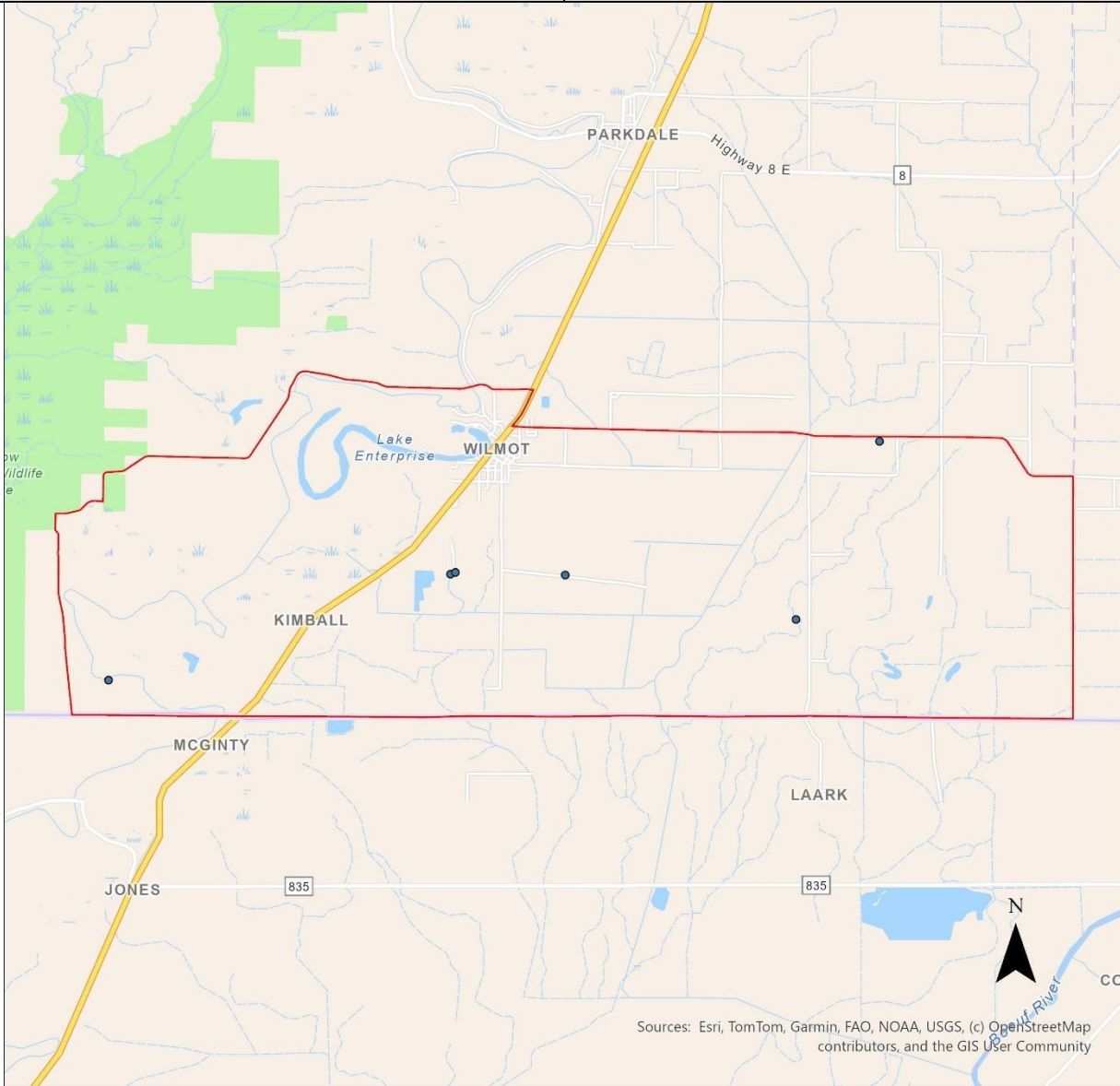
Technology: **LEO Satellite**

Total Cost of Project: **\$14,835.15**

Requested Grant Amount: **\$3,857.14**

Committed Match Amount: **\$10,978.01**

Legislative Districts: **H95, S1**



0 6.7 13.39 Miles

- PAF221_Locations
- ▭ PAF_221_Boundary

Project Area Footprint (PAF) ID: 223

Selected ISP: **Space Exploration Technologies Corp.**

Number of BSLs: **423**

Grant Cost per BSL: **\$767.16**

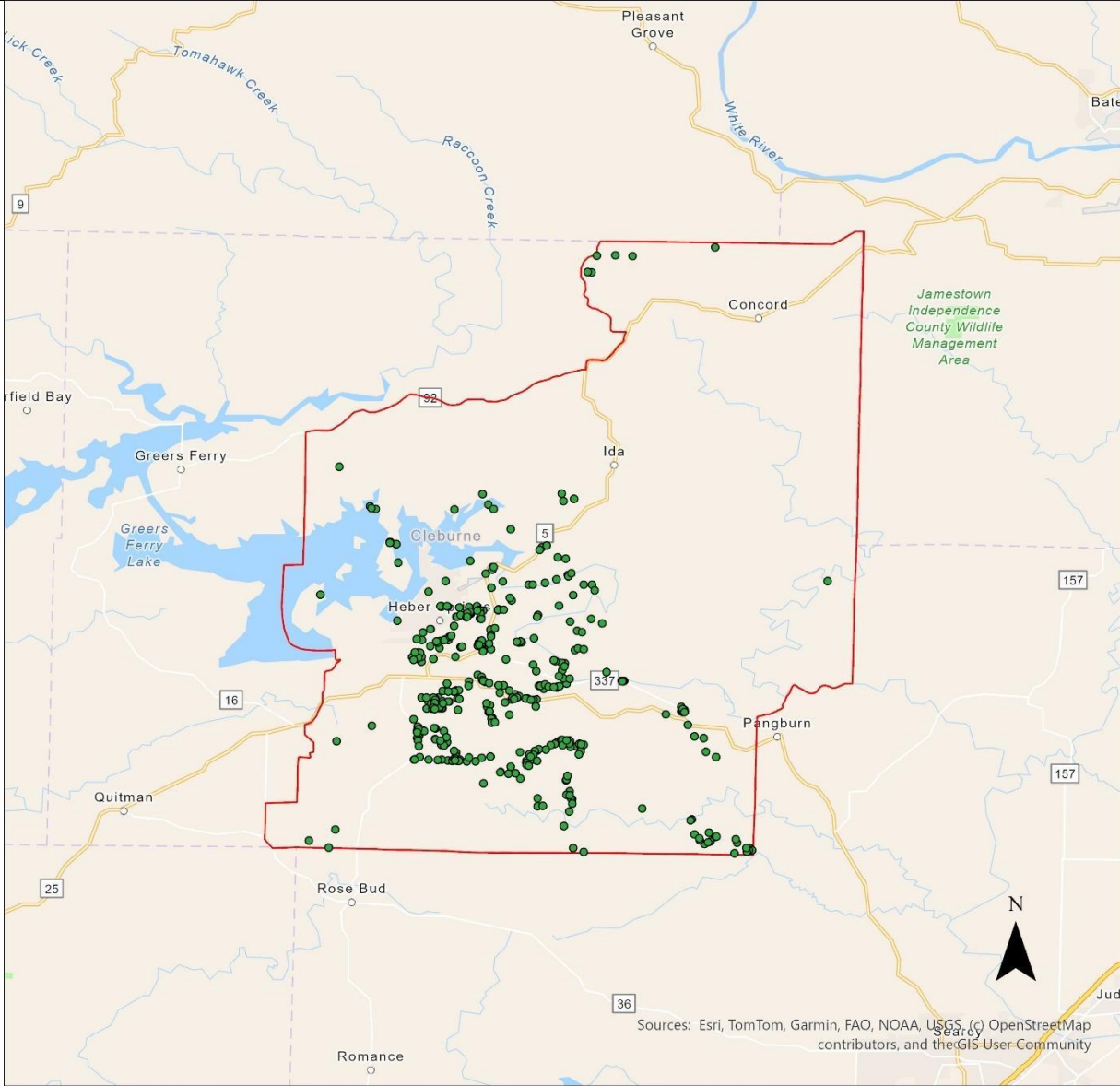
Technology: **LEO Satellite**

Total Cost of Project: **\$1,248,114.35**

Requested Grant Amount: **\$324,509.73**

Committed Match Amount: **\$923,604.62**

Legislative Districts: **H28, H40, H41, H57, S18, S22**



0 19.4 38.8 Miles

- PAF223_Locations
- PAF_223_Boundary

Project Area Footprint (PAF) ID: 230

Selected ISP: **Space Exploration Technologies Corp.**

Number of BSLs: **10**

Grant Cost per BSL: **\$750.00**

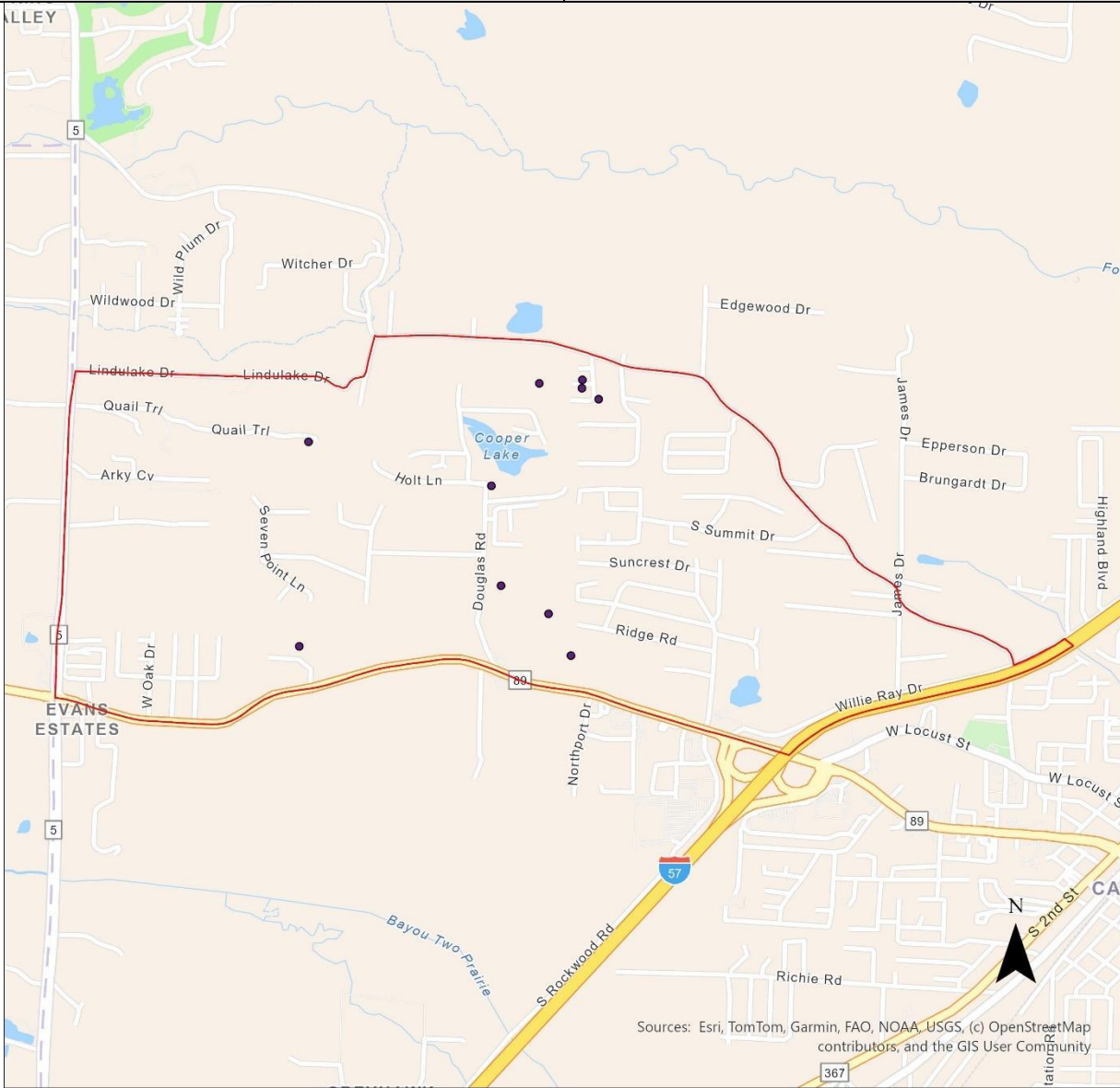
Technology: **LEO Satellite**

Total Cost of Project: **\$28,846.15**

Requested Grant Amount: **\$7,500.00**

Committed Match Amount: **\$21,346.15**

Legislative Districts: **H68, S11**



0 1.79 3.57 Miles

- PAF230_Locations
- ▭ PAF_230_Boundary

Project Area Footprint (PAF) ID: 235

Selected ISP: **Space Exploration Technologies Corp.**

Number of BSLs: **1**

Grant Cost per BSL: **\$750.00**

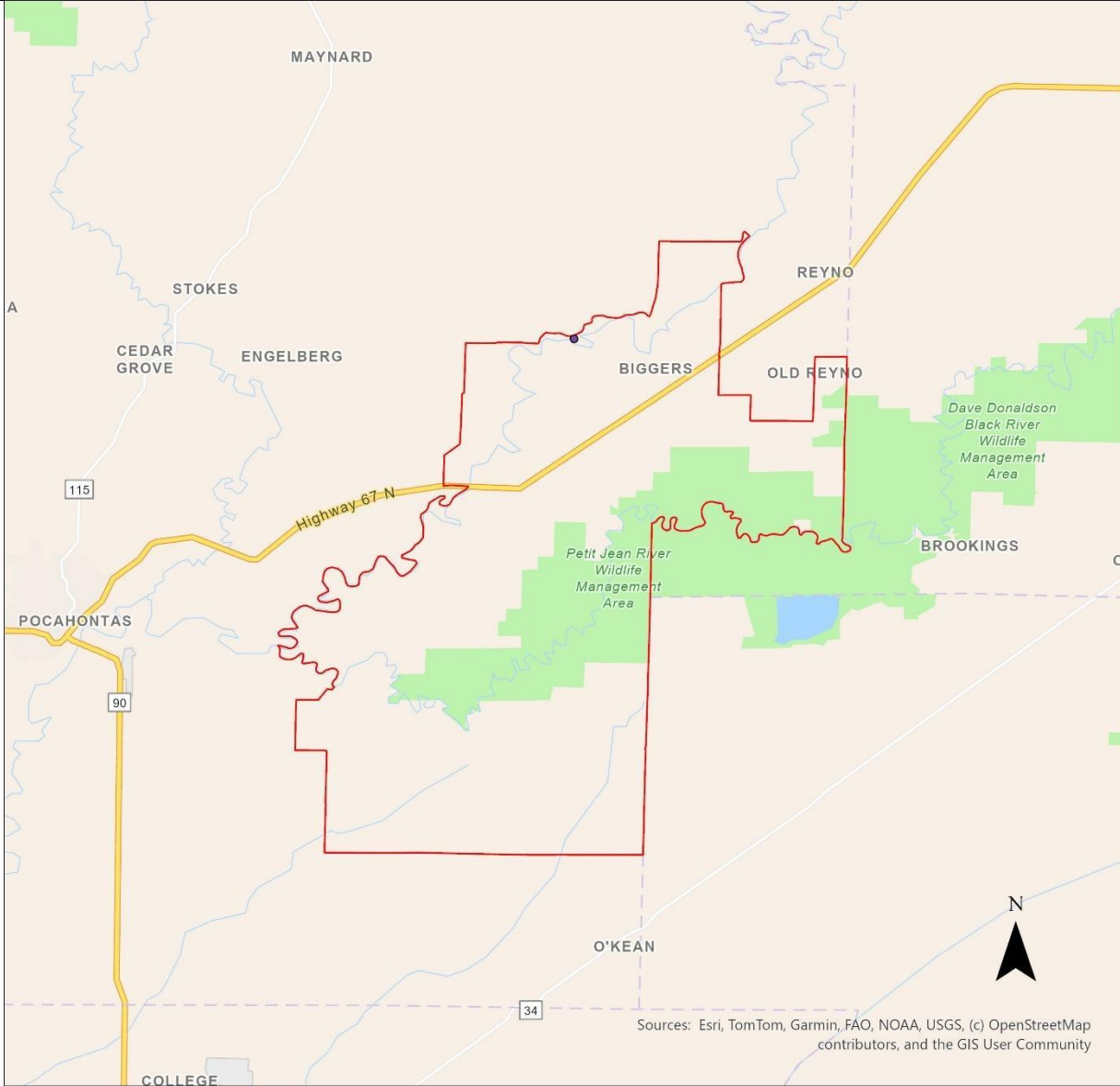
Technology: **LEO Satellite**

Total Cost of Project: **\$2,884.62**

Requested Grant Amount: **\$750.00**

Committed Match Amount: **\$2,134.62**

Legislative Districts: **H1, S21**



0 9.76 19.51 Miles

- PAF235_Locations
- PAF_235_Boundary

Project Area Footprint (PAF) ID: 236

Selected ISP: **Space Exploration Technologies Corp.**

Number of BSLs: **139**

Grant Cost per BSL: **\$734.15**

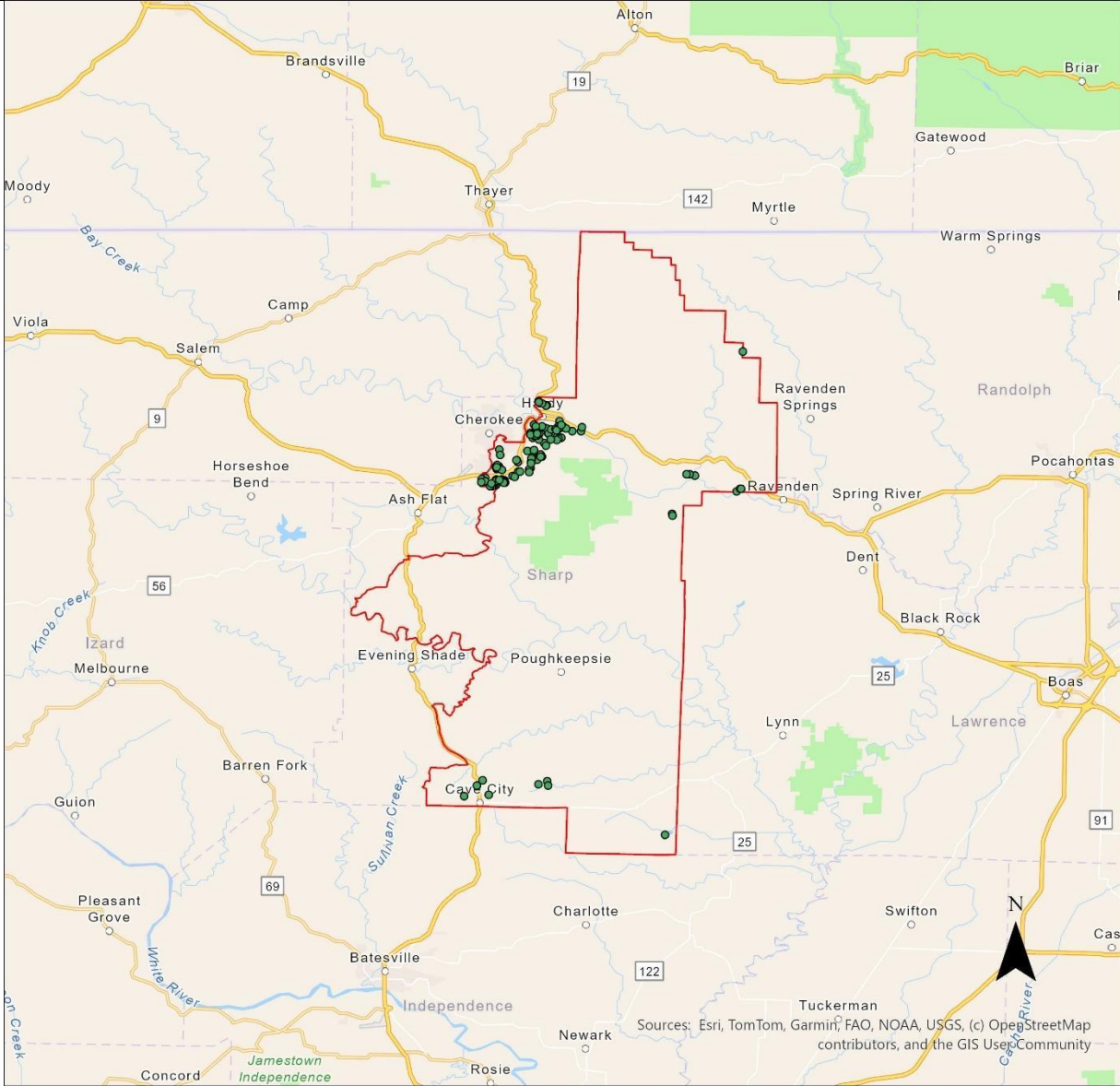
Technology: **LEO Satellite**

Total Cost of Project: **\$392,490.54**

Requested Grant Amount: **\$102,047.54**

Committed Match Amount: **\$290,443.00**

Legislative Districts: **H2, H28, S21, S22, S23**



0 33.32 66.64 Miles

- PAF236_Locations
- ▭ PAF_236_Boundary

Project Area Footprint (PAF) ID: 238

Selected ISP: **Space Exploration Technologies Corp.**

Number of BSLs: **242**

Grant Cost per BSL: **\$729.65**

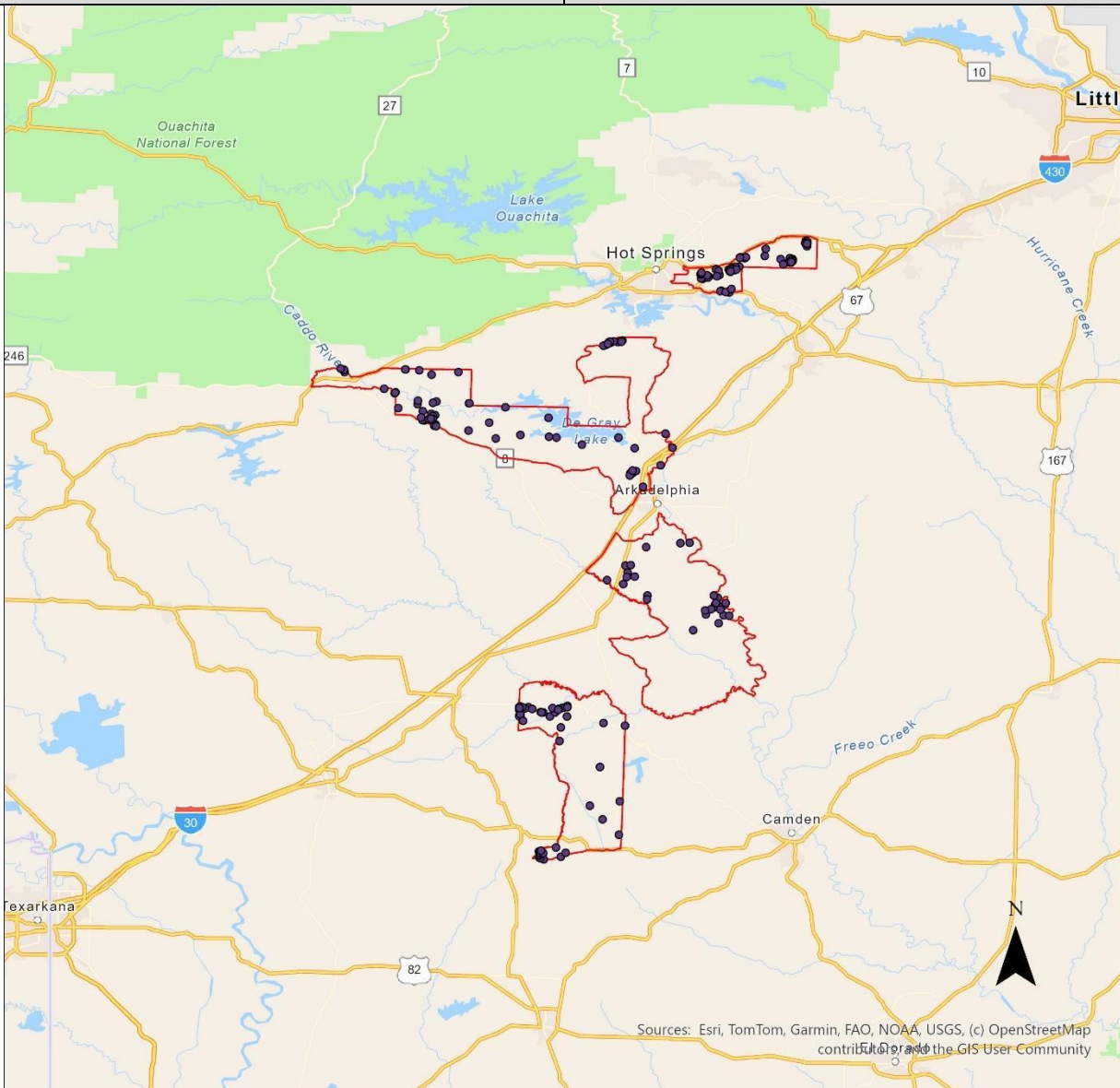
Technology: **LEO Satellite**

Total Cost of Project: **\$679,136.85**

Requested Grant Amount: **\$176,575.58**

Committed Match Amount: **\$502,561.27**

Legislative Districts: **H29, H83, H84, H89, H90, H96, H98, S2, S3, S5, S7**



0 55.78 111.56 Miles

- PAF238_Locations
- ▭ PAF_238_Boundary

Project Area Footprint (PAF) ID: 239

Selected ISP: **Space Exploration Technologies Corp.**

Number of BSLs: **1**

Grant Cost per BSL: **\$750.00**

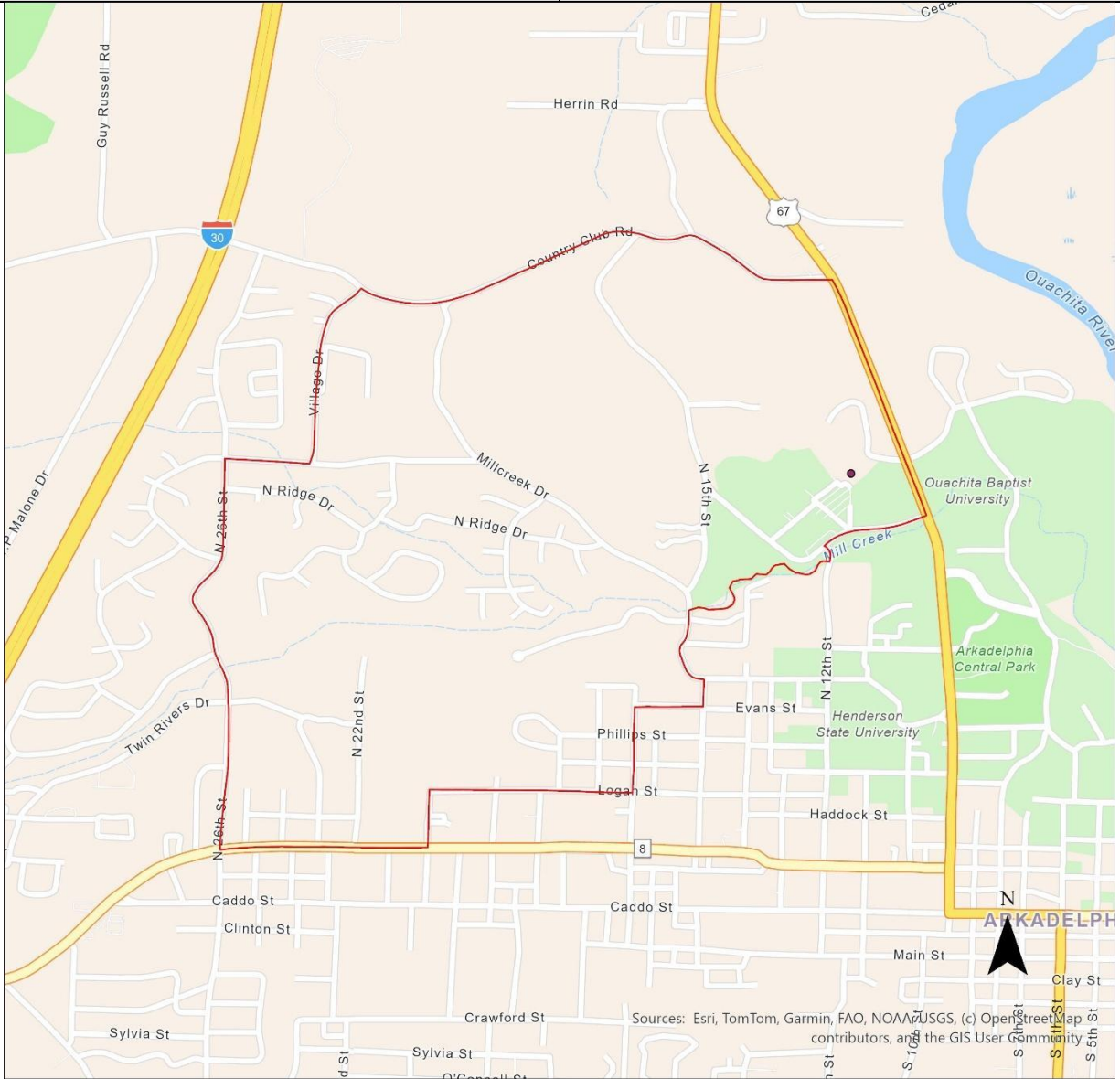
Technology: **LEO Satellite**

Total Cost of Project: **\$2,884.62**

Requested Grant Amount: **\$750.00**

Committed Match Amount: **\$2,134.62**

Legislative Districts: **H90, S3**



0 1.09 2.17 Miles

- PAF239_Locations
- ▭ PAF_239_Boundary

Project Area Footprint (PAF) ID: 241

Selected ISP: **Space Exploration Technologies Corp.**

Number of BSLs: **35**

Grant Cost per BSL: **\$770.83**

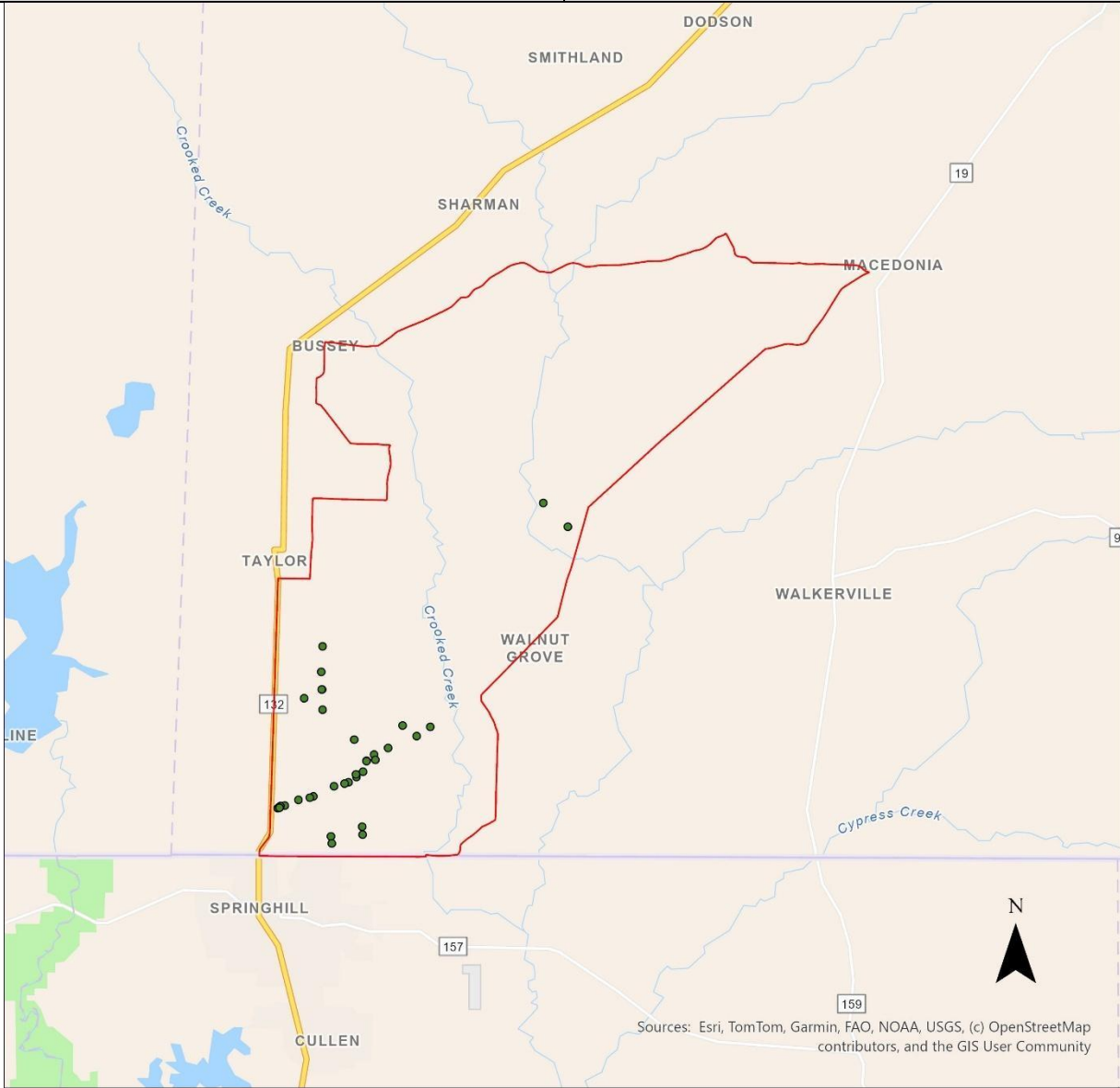
Technology: **LEO Satellite**

Total Cost of Project: **\$103,766.04**

Requested Grant Amount: **\$26,979.17**

Committed Match Amount: **\$76,786.87**

Legislative Districts: **H99, S3**



Sources: Esri, TomTom, Garmin, FAO, NOAA, USGS, (c) OpenStreetMap contributors, and the GIS User Community

0 9.11 18.21 Miles

- PAF241_Locations
- PAF_241_Boundary

Project Area Footprint (PAF) ID: 242

Selected ISP: **Space Exploration Technologies Corp.**

Number of BSLs: **65**

Grant Cost per BSL: **\$794.12**

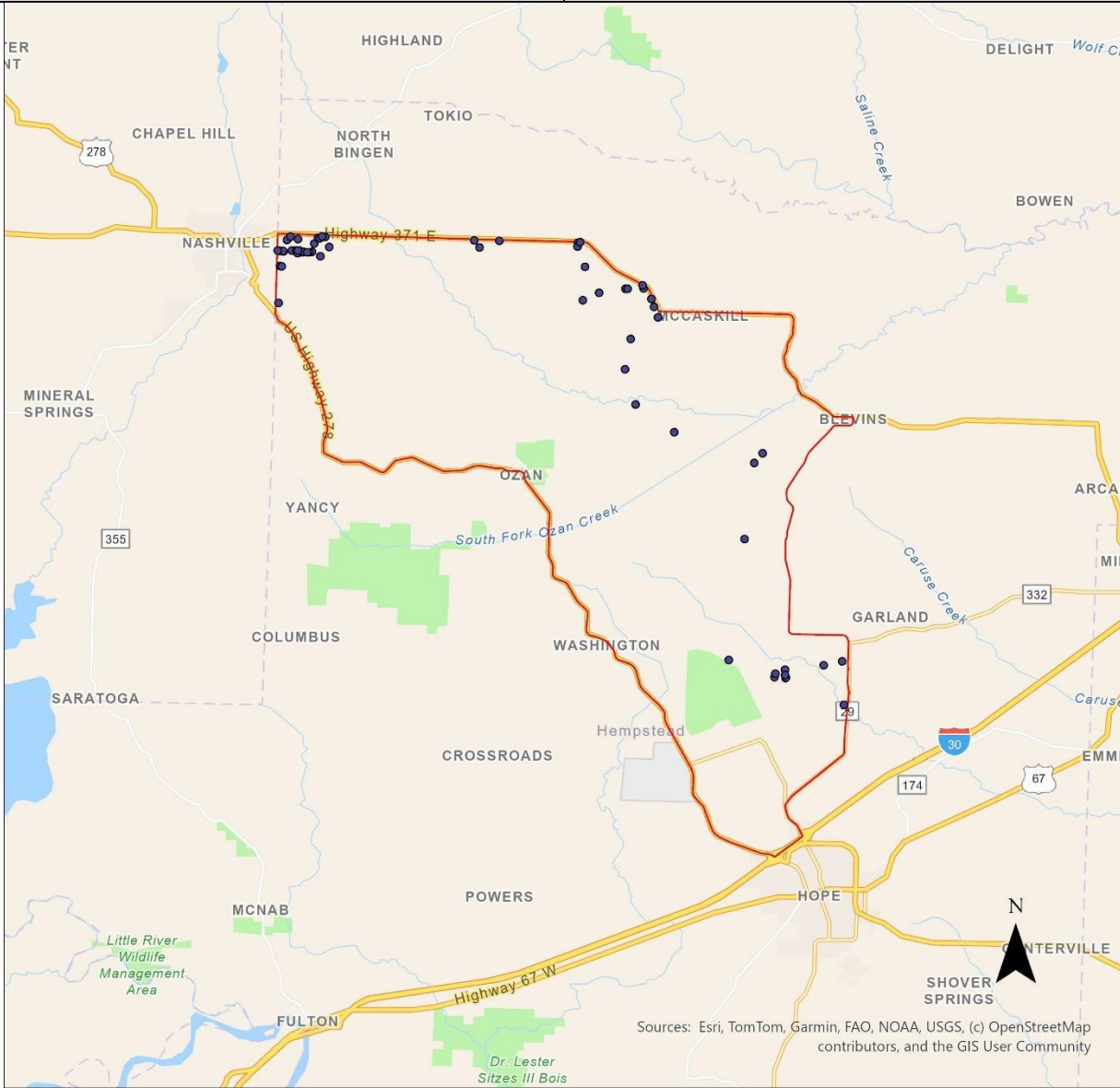
Technology: **LEO Satellite**

Total Cost of Project: **\$198,529.42**

Requested Grant Amount: **\$51,617.65**

Committed Match Amount: **\$146,911.77**

Legislative Districts: **H88, S3, S4**



Sources: Esri, TomTom, Garmin, FAO, NOAA, USGS, (c) OpenStreetMap contributors, and the GIS User Community

0 14.75 29.49 Miles

- PAF242_Locations
- ▭ PAF_242_Boundary

Project Area Footprint (PAF) ID: 244

Selected ISP: **Space Exploration Technologies Corp.**

Number of BSLs: **4**

Grant Cost per BSL: **\$1,500.00**

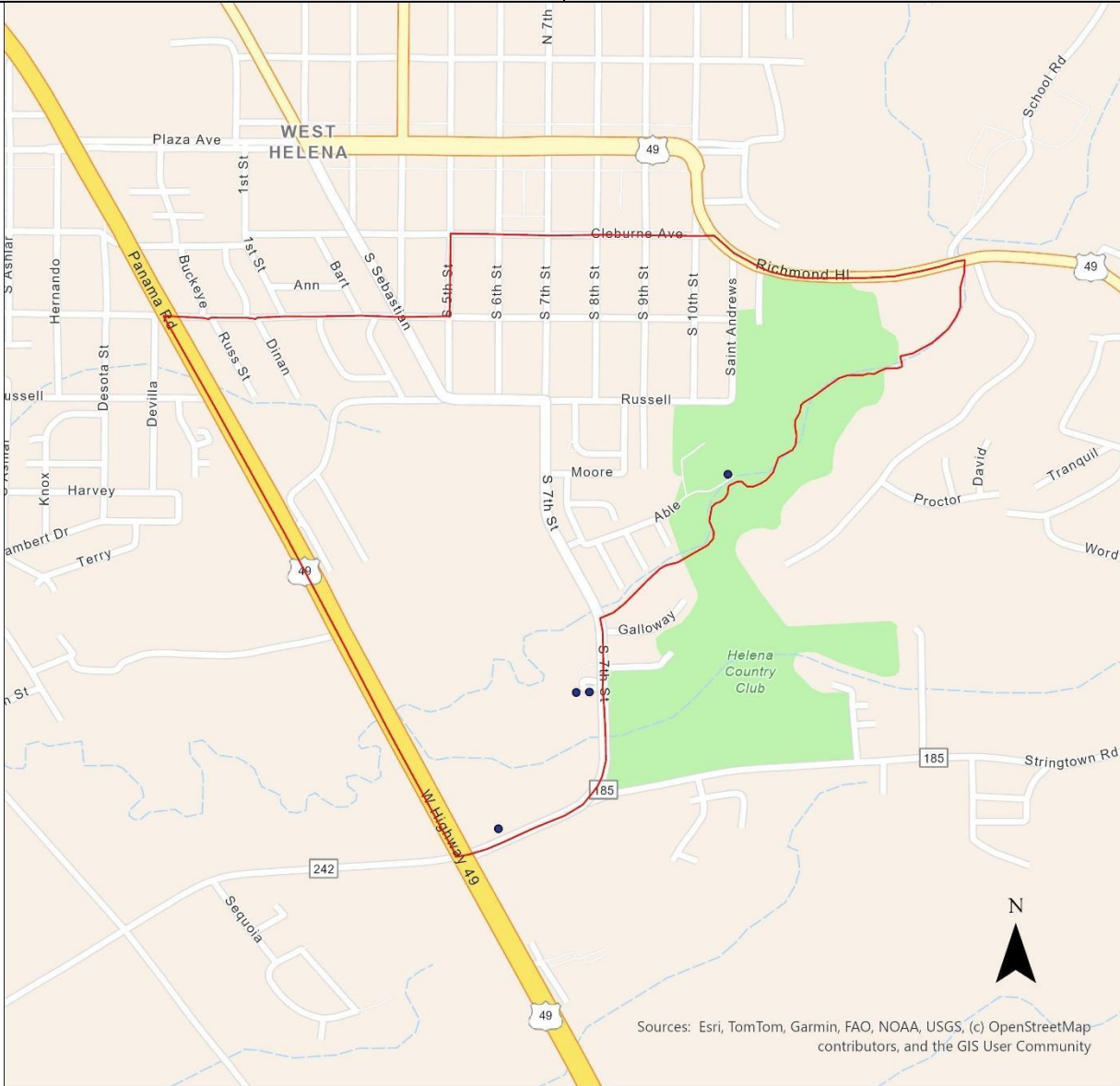
Technology: **LEO Satellite**

Total Cost of Project: **\$23,076.92**

Requested Grant Amount: **\$6,000.00**

Committed Match Amount: **\$17,076.92**

Legislative Districts: **H62, S9**



Sources: Esri, TomTom, Garmin, FAO, NOAA, USGS, (c) OpenStreetMap contributors, and the GIS User Community



- PAF244_Locations
- ▭ PAF_244_Boundary

Project Area Footprint (PAF) ID: 247

Selected ISP: **Space Exploration Technologies Corp.**

Number of BSLs: **10**

Grant Cost per BSL: **\$818.18**

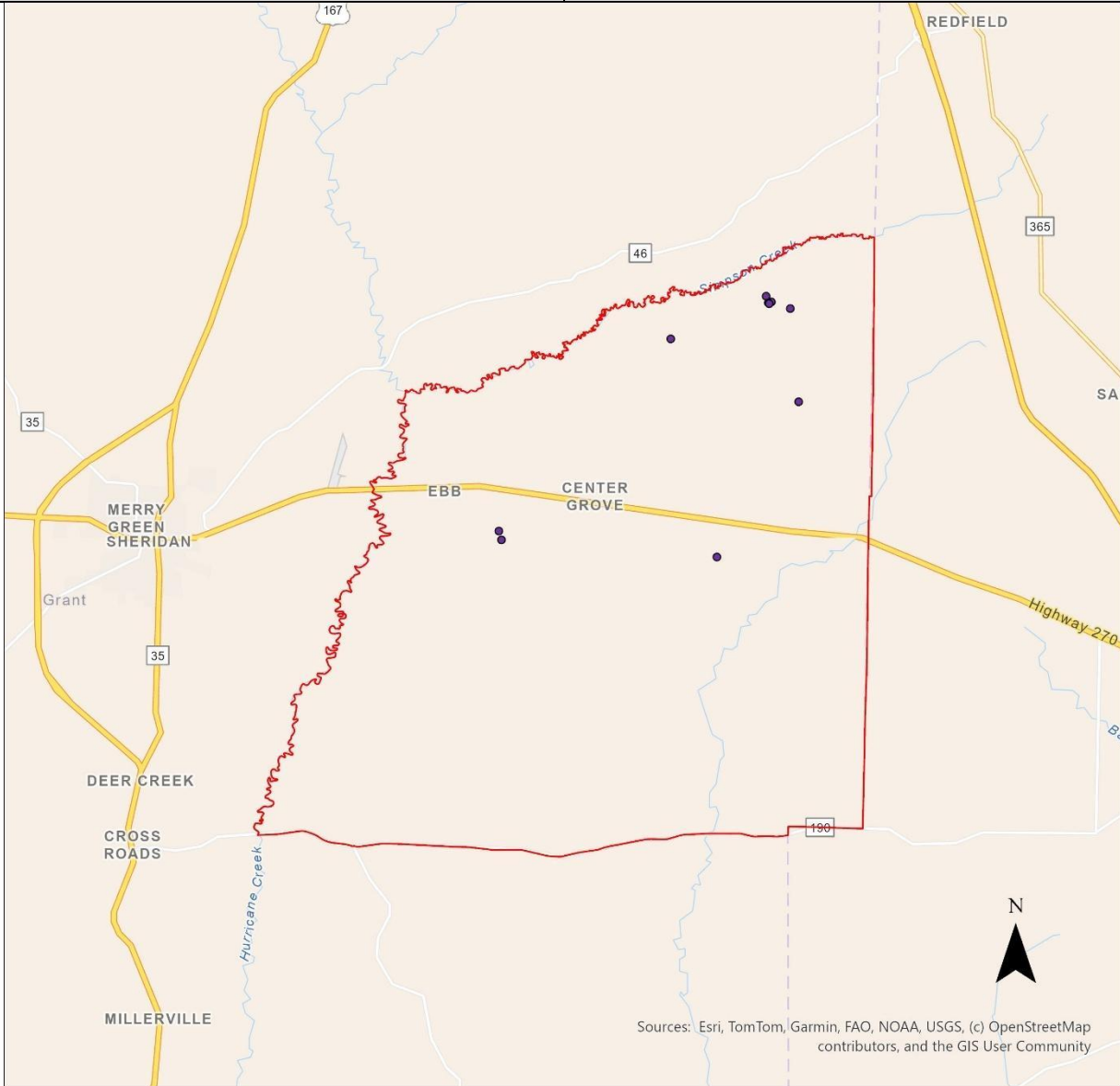
Technology: **LEO Satellite**

Total Cost of Project: **\$31,468.54**

Requested Grant Amount: **\$8,181.82**

Committed Match Amount: **\$23,286.72**

Legislative Districts: **H92, H93, S1, S2, S7, S8**



Sources: Esri, TomTom, Garmin, FAO, NOAA, USGS, (c) OpenStreetMap contributors, and the GIS User Community

0 9.03 18.06 Miles

- PAF247_Locations
- PAF_247_Boundary

Project Area Footprint (PAF) ID: 249

Selected ISP: **Space Exploration Technologies Corp.**

Number of BSLs: **68**

Grant Cost per BSL: **\$760.87**

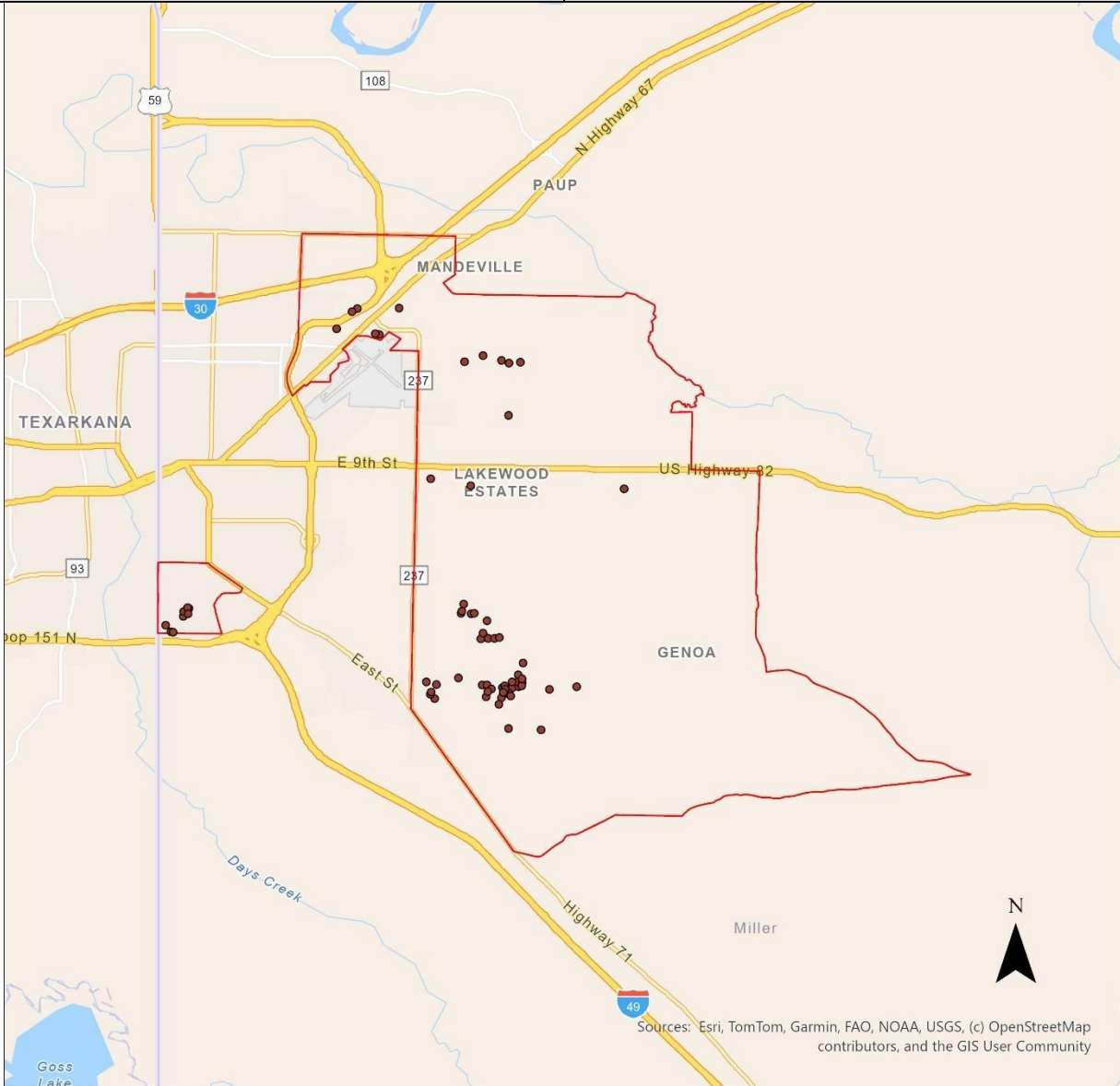
Technology: **LEO Satellite**

Total Cost of Project: **\$198,996.65**

Requested Grant Amount: **\$51,739.13**

Committed Match Amount: **\$147,257.52**

Legislative Districts: **H88, H99, H100, S4**



0 8.65 17.29 Miles

- PAF249_Locations
- PAF_249_Boundary

Project Area Footprint (PAF) ID: 250

Selected ISP: **Space Exploration Technologies Corp.**

Number of BSLs: **7**

Grant Cost per BSL: **\$583.33**

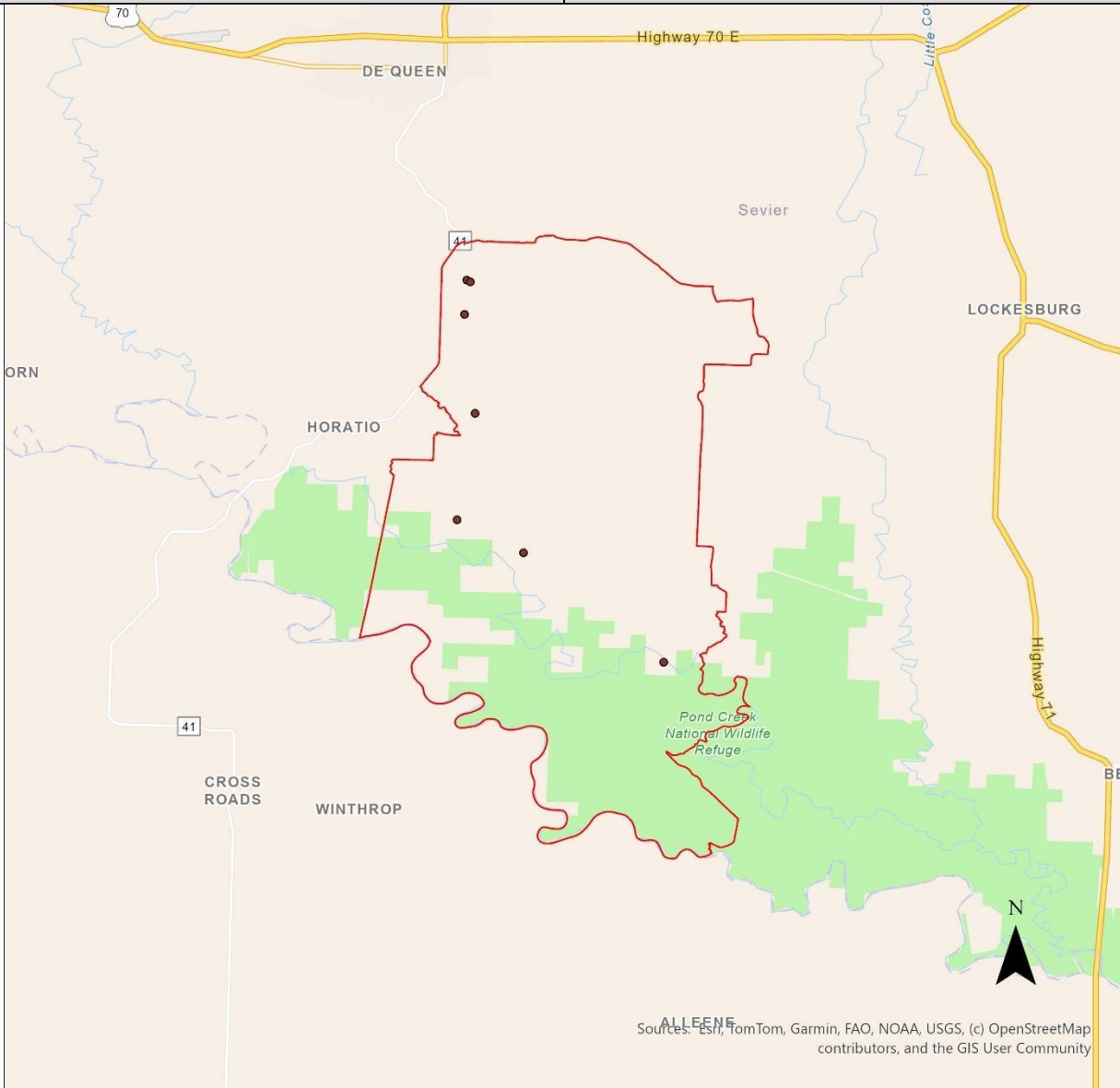
Technology: **LEO Satellite**

Total Cost of Project: **\$15,705.12**

Requested Grant Amount: **\$4,083.33**

Committed Match Amount: **\$11,621.79**

Legislative Districts: **H87, S4**



Sources: Esri, TomTom, Garmin, FAO, NOAA, USGS, (c) OpenStreetMap contributors, and the GIS User Community



- PAF250_Locations
- PAF_250_Boundary

Project Area Footprint (PAF) ID: 252

Selected ISP: **Space Exploration Technologies Corp.**

Number of BSLs: **11**

Grant Cost per BSL: **\$750.00**

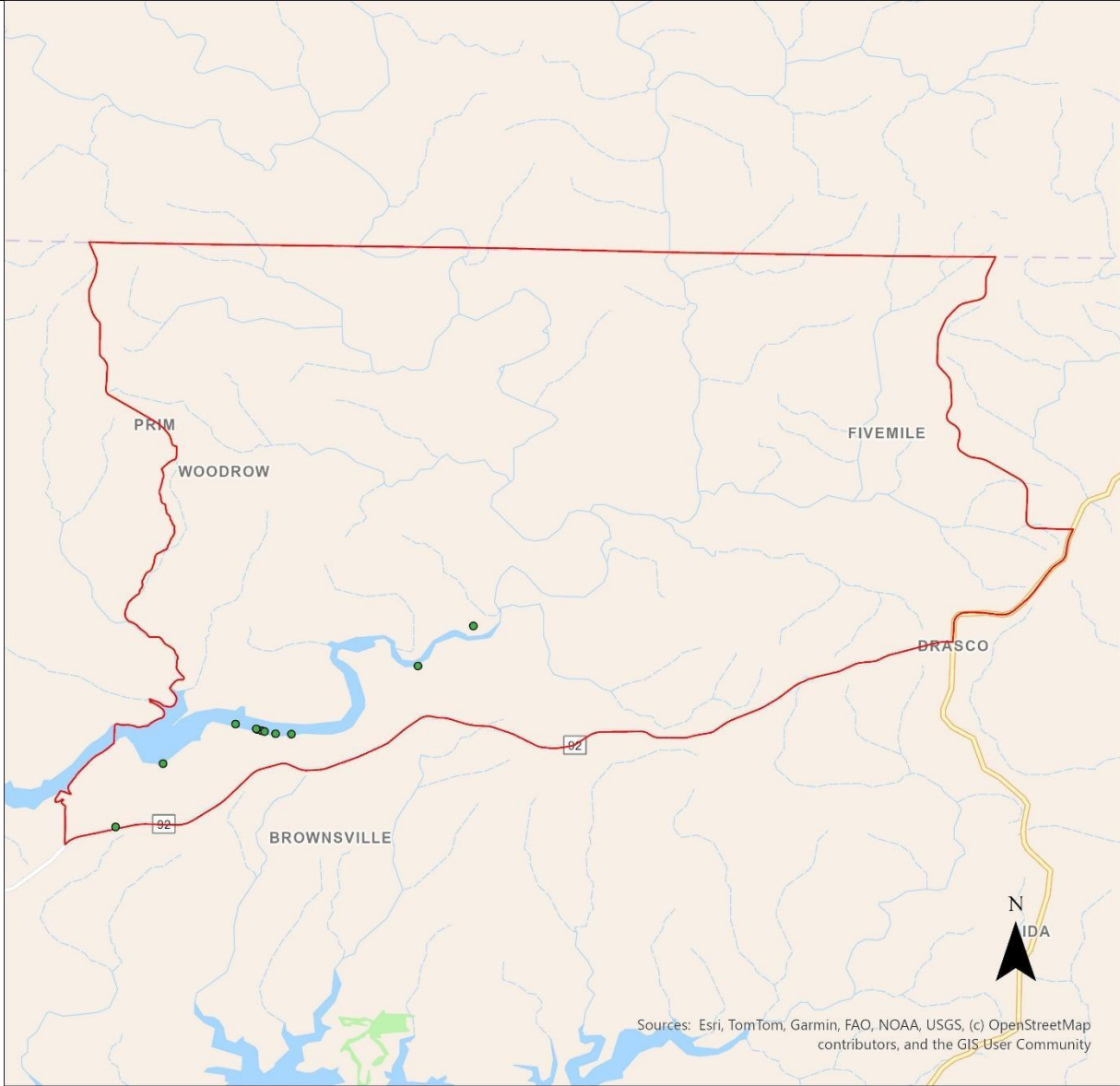
Technology: **LEO Satellite**

Total Cost of Project: **\$31,730.77**

Requested Grant Amount: **\$8,250.00**

Committed Match Amount: **\$23,480.77**

Legislative Districts: **H41, S22, S24**



0 6.46 12.93 Miles

- PAF252_Locations
- PAF_252_Boundary

Project Area Footprint (PAF) ID: 253

Selected ISP: **Space Exploration Technologies Corp.**

Number of BSLs: **239**

Grant Cost per BSL: **\$717.39**

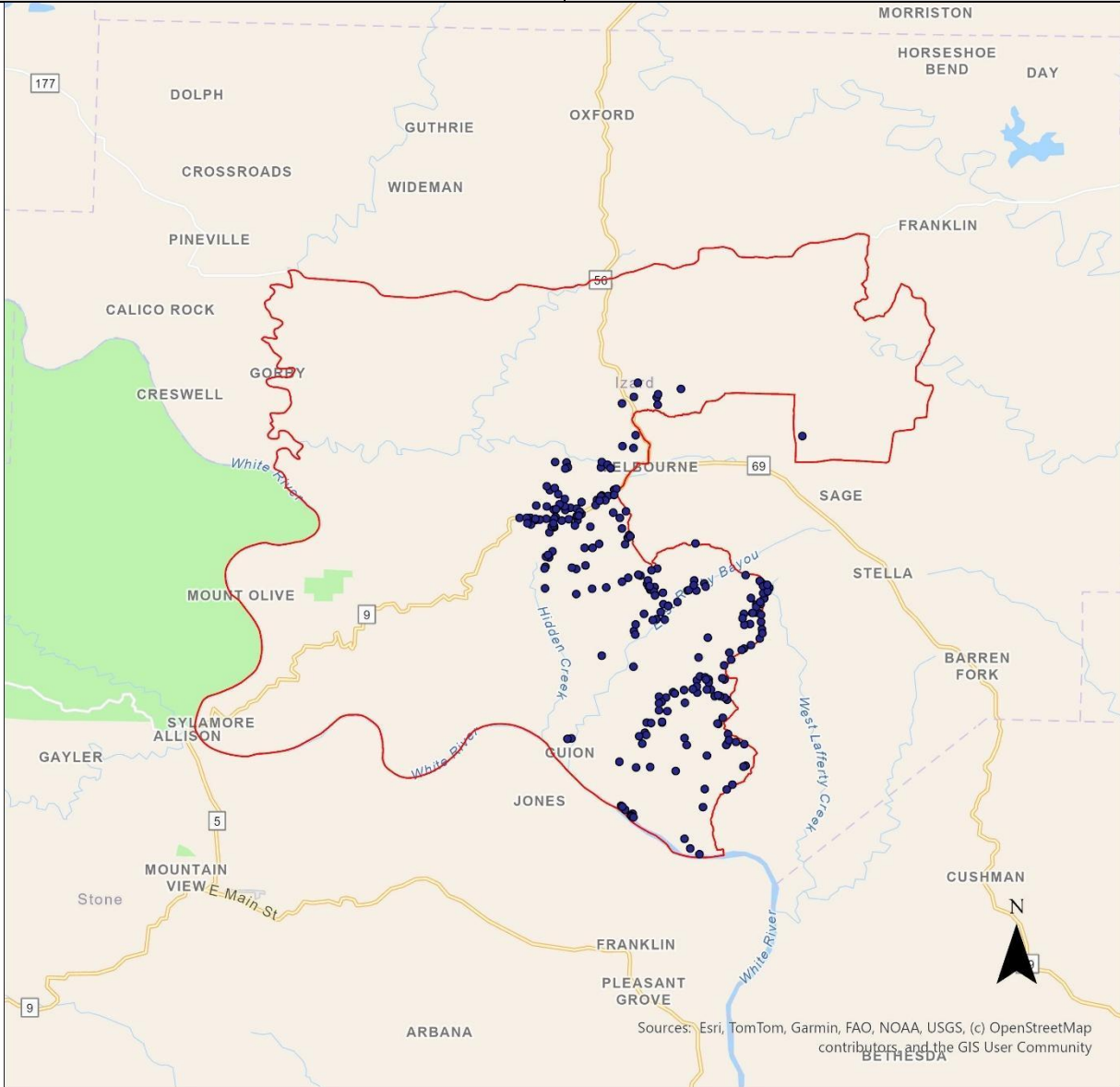
Technology: **LEO Satellite**

Total Cost of Project: **\$659,448.15**

Requested Grant Amount: **\$171,456.52**

Committed Match Amount: **\$487,991.63**

Legislative Districts: **H27, H28, S22, S23, S24**



0 15.59 31.17 Miles

- PAF253_Locations
- ▭ PAF_253_Boundary

Project Area Footprint (PAF) ID: 254

Selected ISP: **Space Exploration Technologies Corp.**

Number of BSLs: **4,582**

Grant Cost per BSL: **\$750.72**

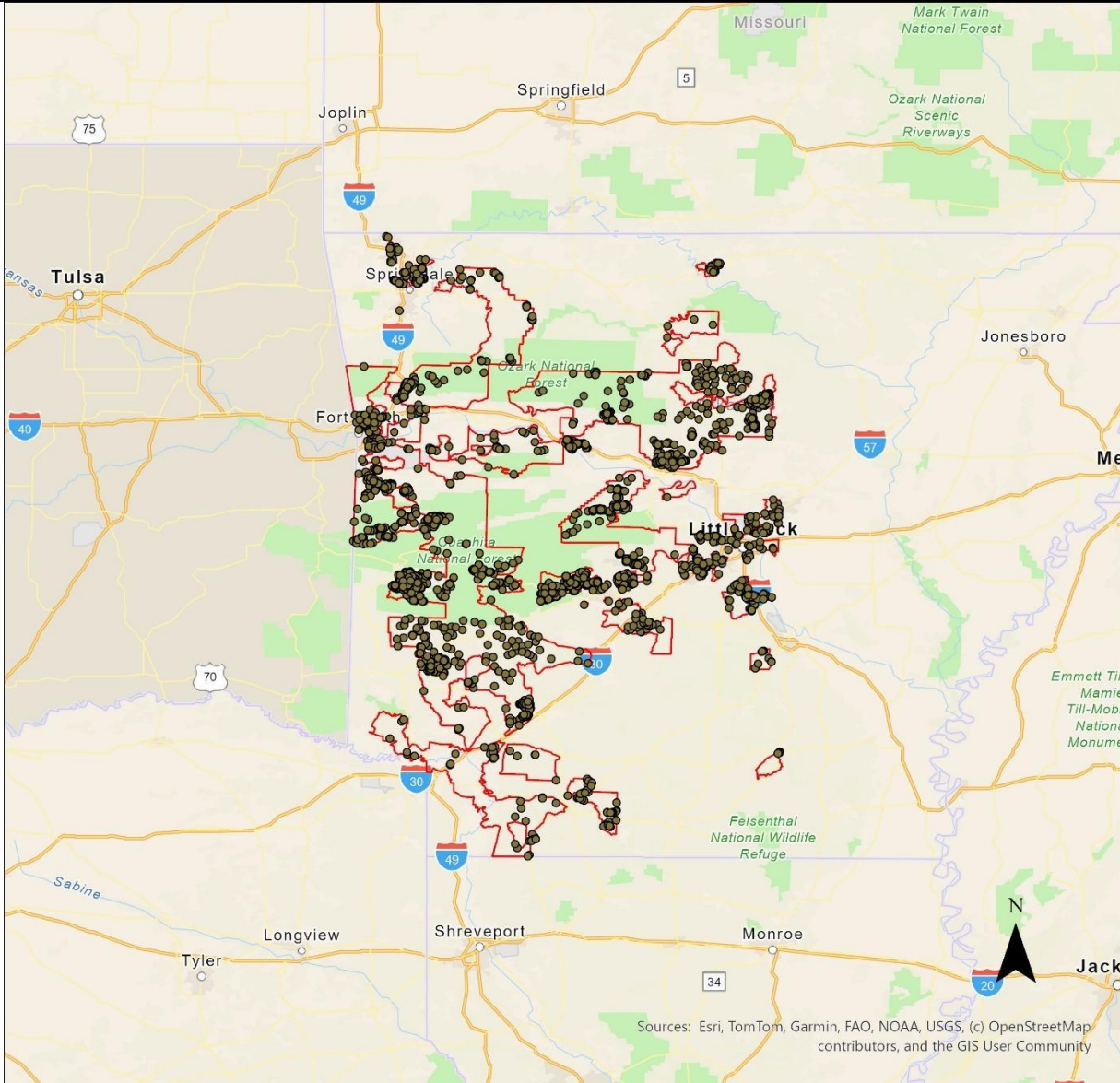
Technology: **LEO Satellite**

Total Cost of Project: **\$13,229,917.50**

Requested Grant Amount: **\$3,439,778.55**

Committed Match Amount: **\$9,790,138.95**

Legislative Districts: **H3-4, H6-13, H15-16, H18, H21-22, H24-27, H29, H41-55, H57, H60, H65-94, H96-100, S1-8, S11-18, S22-34**



0 191.07 382.13 Miles

- PAF254_Locations
- ▭ PAF_254_Boundary

Project Area Footprint (PAF) ID: 255

Selected ISP: **Space Exploration Technologies Corp.**

Number of BSLs: **938**

Grant Cost per BSL: **\$743.87**

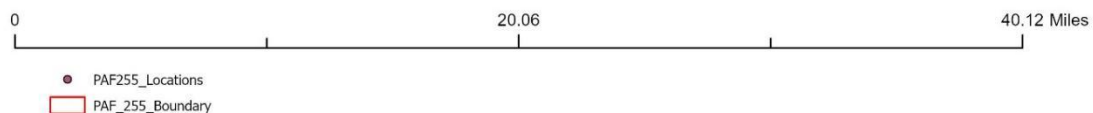
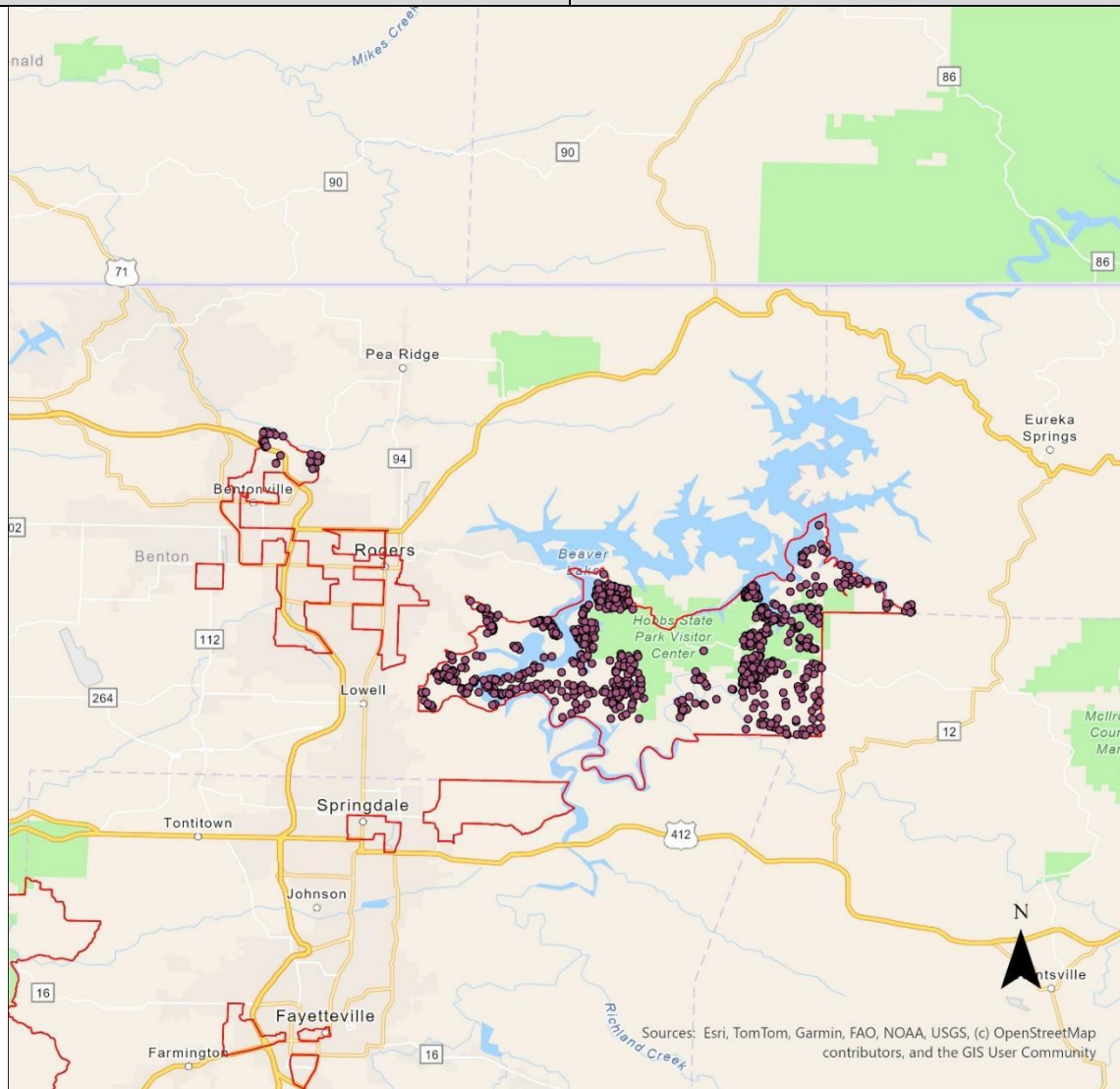
Technology: **LEO Satellite**

Total Cost of Project: **\$2,683,658.77**

Requested Grant Amount: **\$697,751.28**

Committed Match Amount: **\$1,985,907.49**

Legislative Districts: **H1-4, H6-11, H13, H15-16, H18-19, H21-23, H25-27, H29, H31, H38-39, H41, H43, H46, H48, H50, H52, H54, H60, H64-66, H68, H72, H74, H76, H78, H80, H83, H86-90, H96, H98-99, S2-8, S10-12, S14, S16, S19, S21-24, S26-35**



Project Area Footprint (PAF) ID: 134

Selected ISP: **Texhoma Fiber LLC**

Number of BSLs: **1,688**

Grant Cost per BSL: **\$11,499.00**

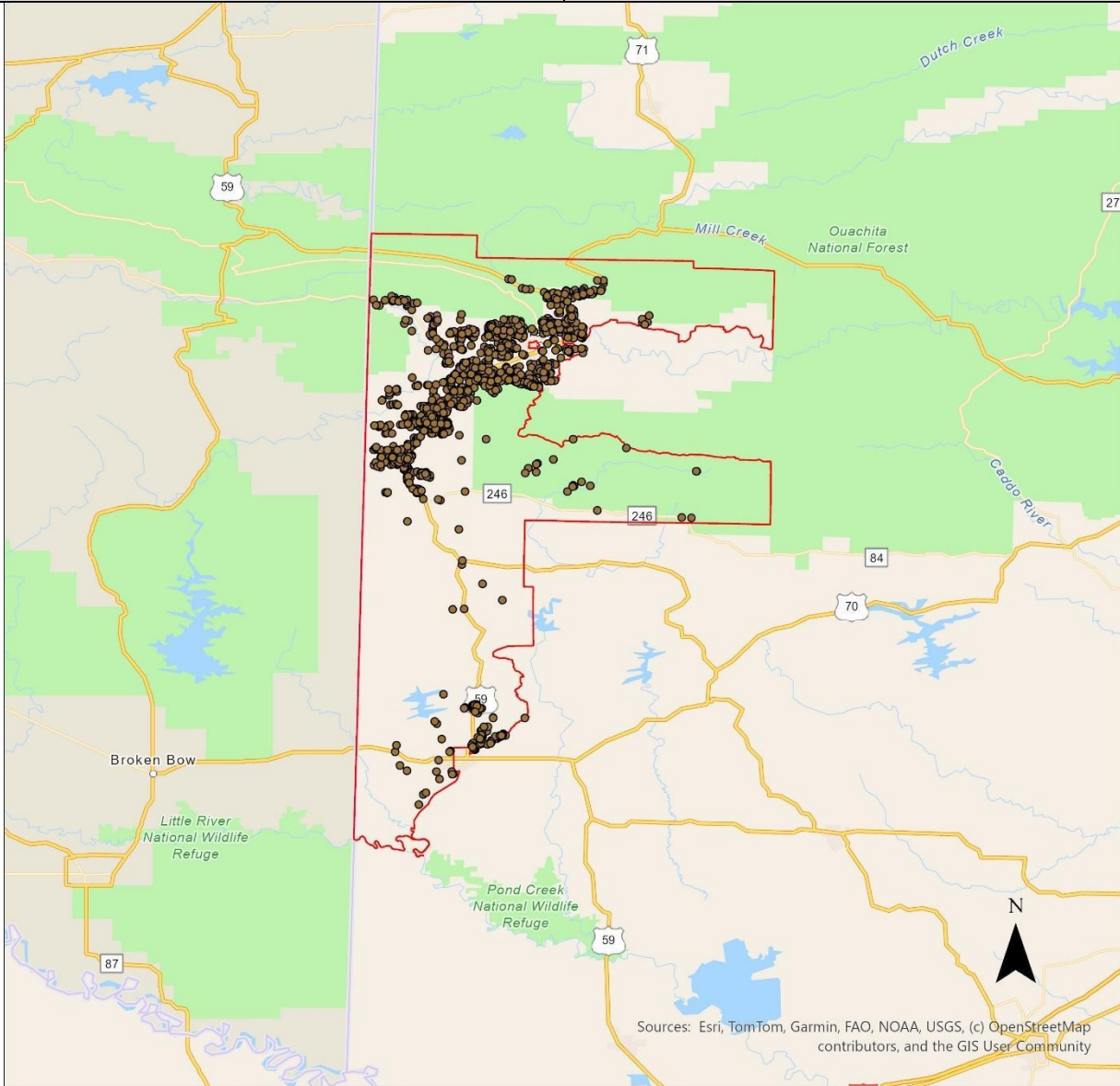
Technology: **Fiber**

Total Cost of Project: **\$26,082,280.96**

Requested Grant Amount: **\$19,410,312.00**

Committed Match Amount: **\$6,671,968.96**

Legislative Districts: **H52, H86, H87, H89, S4, S5**



Sources: Esri, TomTom, Garmin, FAO, NOAA, USGS, (c) OpenStreetMap contributors, and the GIS User Community



- PAF134_Locations
- ▭ PAF_134_Boundary

Project Area Footprint (PAF) ID: 043

Selected ISP: **WEHCO Video, Inc**

Number of BSLs: **71**

Grant Cost per BSL: **\$3,258.75**

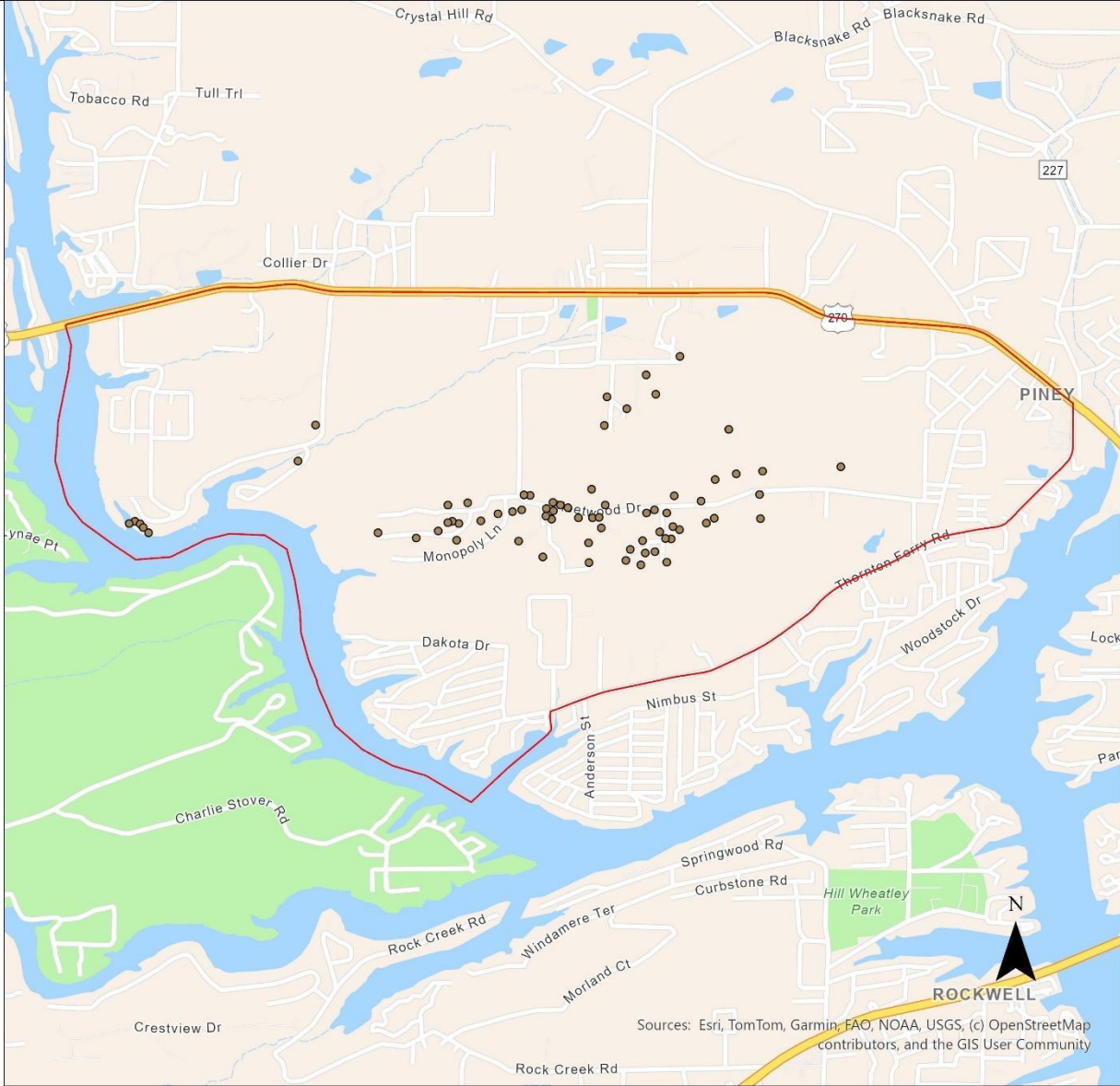
Technology: **Fiber**

Total Cost of Project: **\$308,495.00**

Requested Grant Amount: **\$231,371.00**

Committed Match Amount: **\$77,124.00**

Legislative Districts: **H85, S6**



Sources: Esri, TomTom, Garmin, FAO, NOAA, USGS, (c) OpenStreetMap contributors, and the GIS User Community



- PAF043_Locations
- ▭ PAF_043_Boundary

Project Area Footprint (PAF) ID: 044

Selected ISP: **WEHCO Video, Inc**

Number of BSLs: **139**

Grant Cost per BSL: **\$4,823.74**

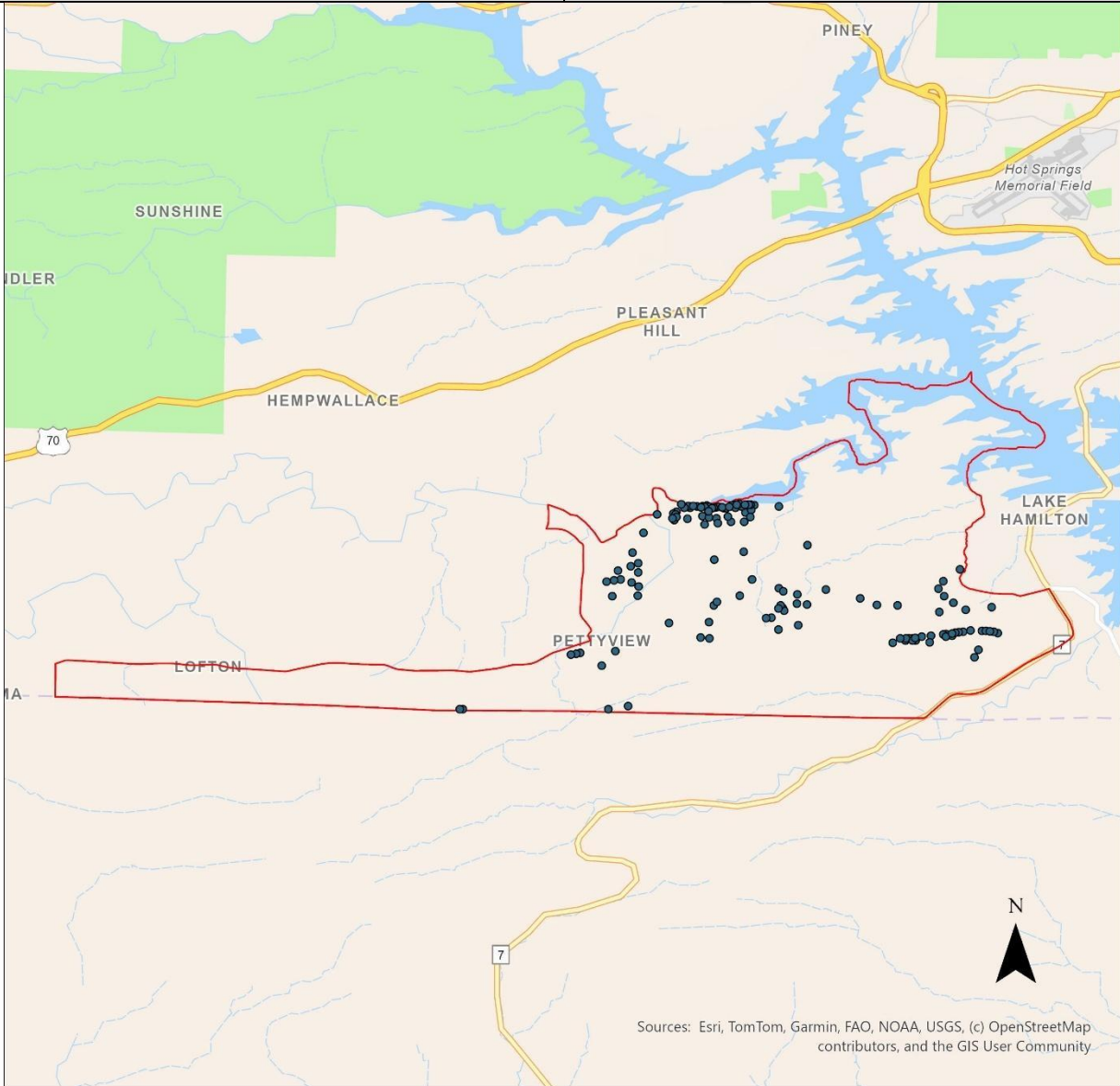
Technology: **Fiber**

Total Cost of Project: **\$894,000.00**

Requested Grant Amount: **\$670,500.00**

Committed Match Amount: **\$223,500.00**

Legislative Districts: **H89, H90, H91, S3, S6, S7**



Sources: Esri, TomTom, Garmin, FAO, NOAA, USGS, (c) OpenStreetMap contributors, and the GIS User Community



- PAF044_Locations
- ▭ PAF_044_Boundary

Project Area Footprint (PAF) ID: 139

Selected ISP: **WEHCO Video, Inc**

Number of BSLs: **78**

Grant Cost per BSL: **\$4,535.59**

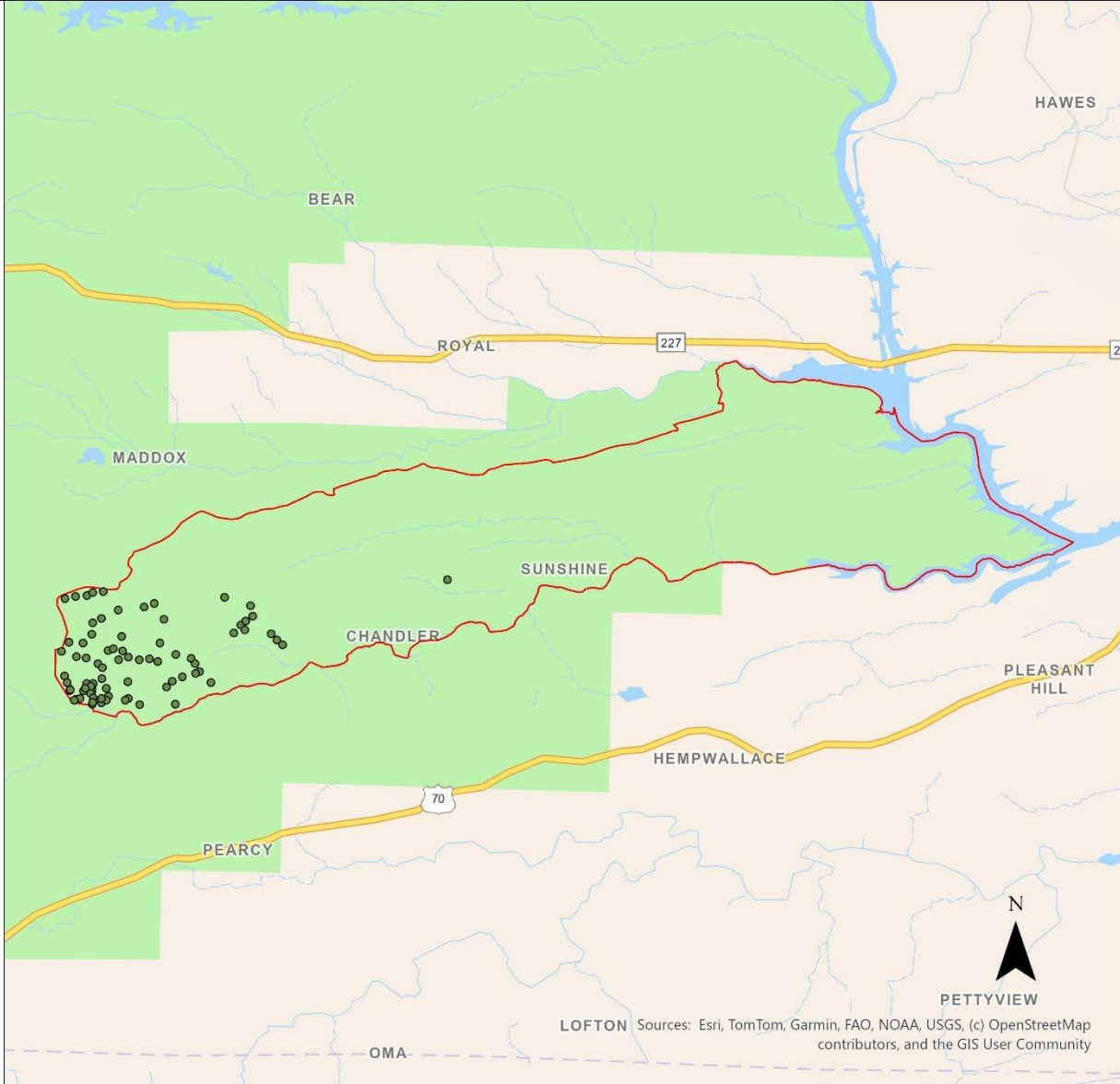
Technology: **Fiber**

Total Cost of Project: **\$471,701.27**

Requested Grant Amount: **\$353,775.95**

Committed Match Amount: **\$117,925.32**

Legislative Districts: **H85, H89, H91, S6**



0 5.54 11.08 Miles

- PAF139_Locations
- PAF_139_Boundary

Project Area Footprint (PAF) ID: 144

Selected ISP: **WEHCO Video, Inc**

Number of BSLs: **6**

Grant Cost per BSL: **\$2,750.00**

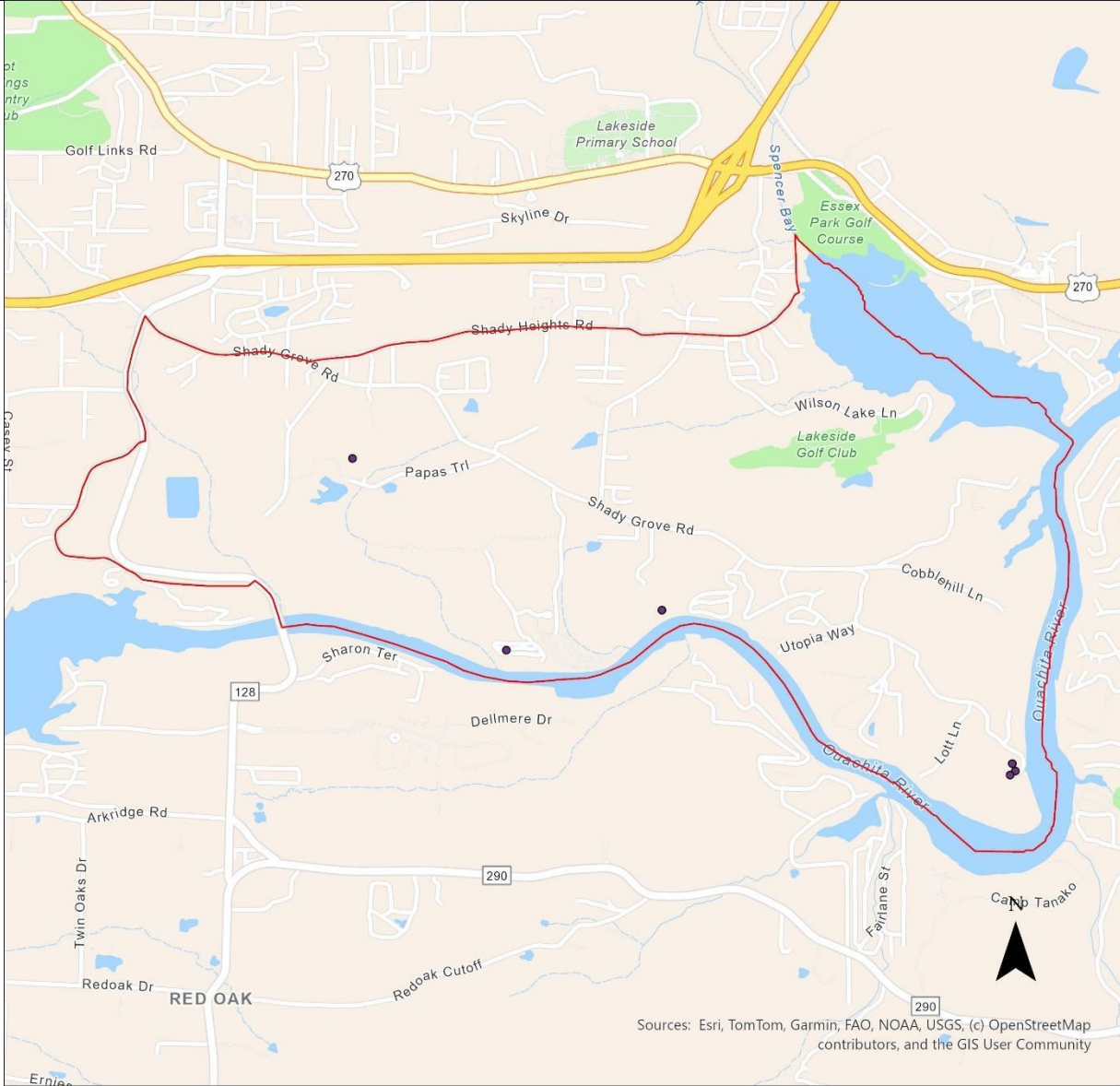
Technology: **Coaxial Cable**

Total Cost of Project: **\$22,000.00**

Requested Grant Amount: **\$16,500.00**

Committed Match Amount: **\$5,500.00**

Legislative Districts: **H84, H90, S7**



Sources: Esri, TomTom, Garmin, FAO, NOAA, USGS, (c) OpenStreetMap contributors, and the GIS User Community



- PAF144_Locations
- ▭ PAF_144_Boundary

Project Area Footprint (PAF) ID: 145

Selected ISP: **WEHCO Video, Inc**

Number of BSLs: **126**

Grant Cost per BSL: **\$4,918.77**

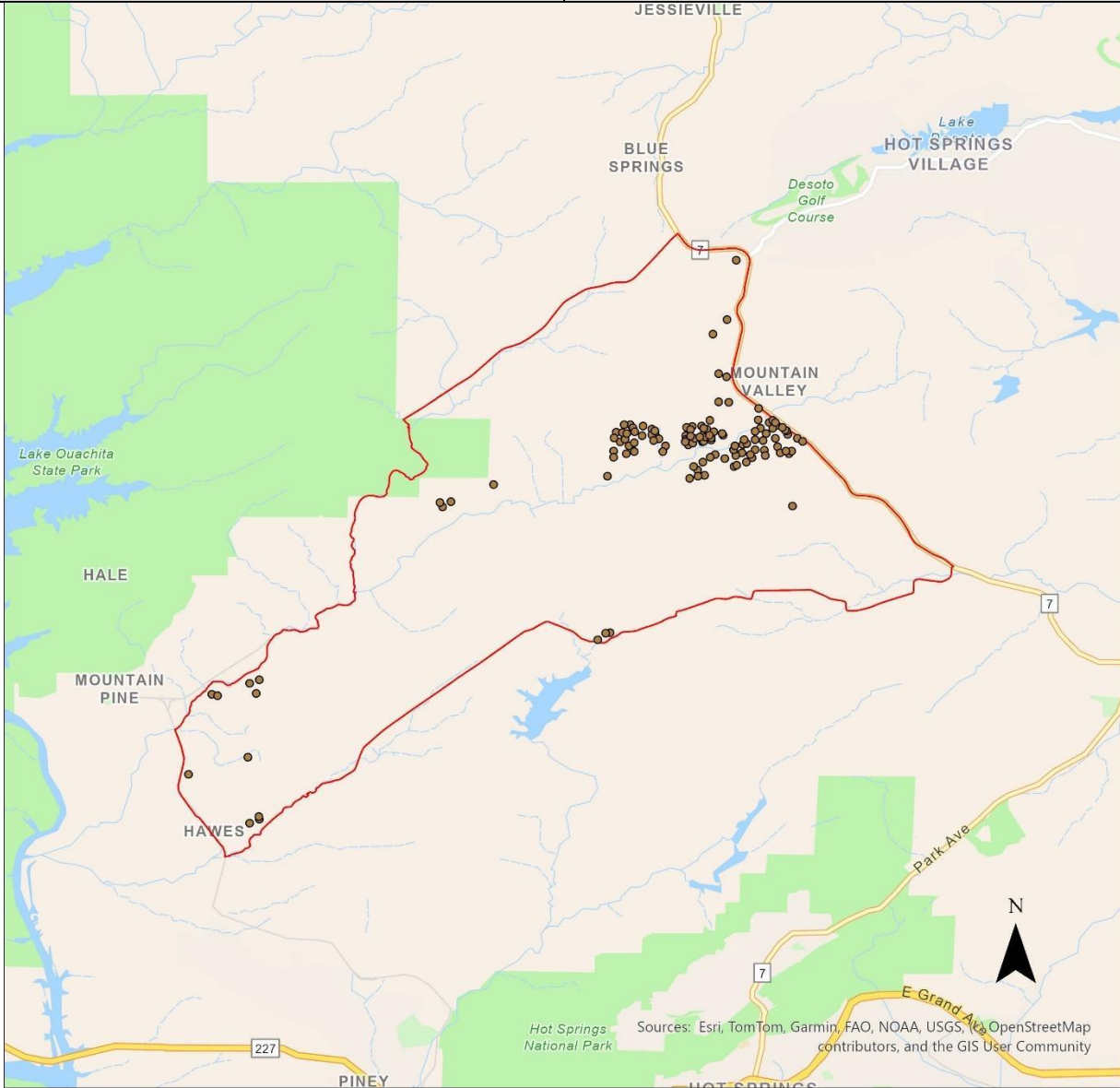
Technology: **Fiber**

Total Cost of Project: **\$826,353.91**

Requested Grant Amount: **\$619,765.43**

Committed Match Amount: **\$206,588.48**

Legislative Districts: **H85, S6**



- PAF145_Locations
- ▭ PAF_145_Boundary

Project Area Footprint (PAF) ID: 169

Selected ISP: **WEHCO Video, Inc**

Number of BSLs: **389**

Grant Cost per BSL: **\$4,174.49**

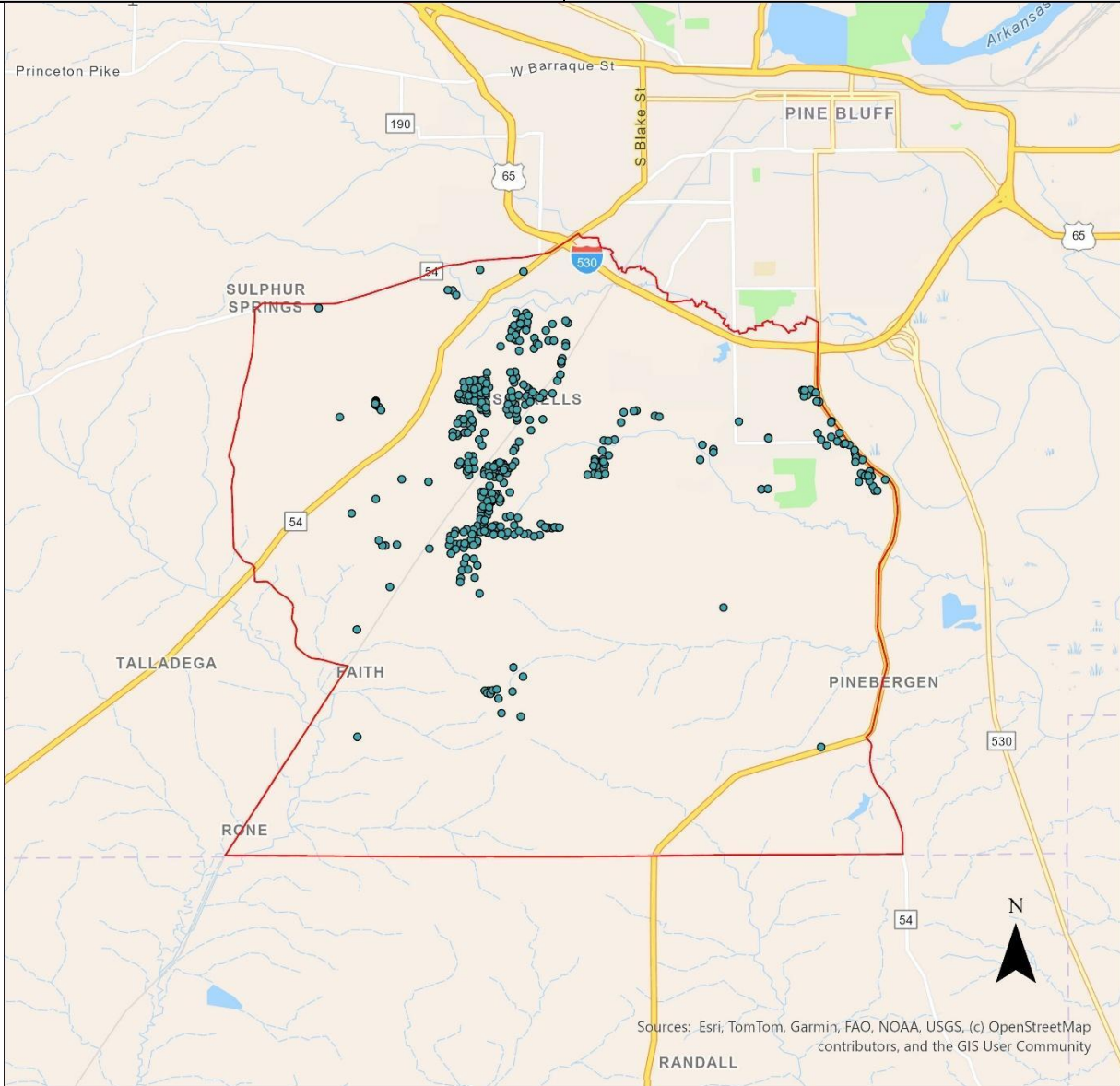
Technology: **Fiber**

Total Cost of Project: **\$2,165,171.17**

Requested Grant Amount: **\$1,623,878.38**

Committed Match Amount: **\$541,292.79**

Legislative Districts: **H64, H65, H93, S1, S8**



Sources: Esri, TomTom, Garmin, FAO, NOAA, USGS, (c) OpenStreetMap contributors, and the GIS User Community



- PAF169_Locations
- ▭ PAF_169_Boundary

Project Area Footprint (PAF) ID: 189

Selected ISP: **WEHCO Video, Inc**

Number of BSLs: **23**

Grant Cost per BSL: **\$3,326.09**

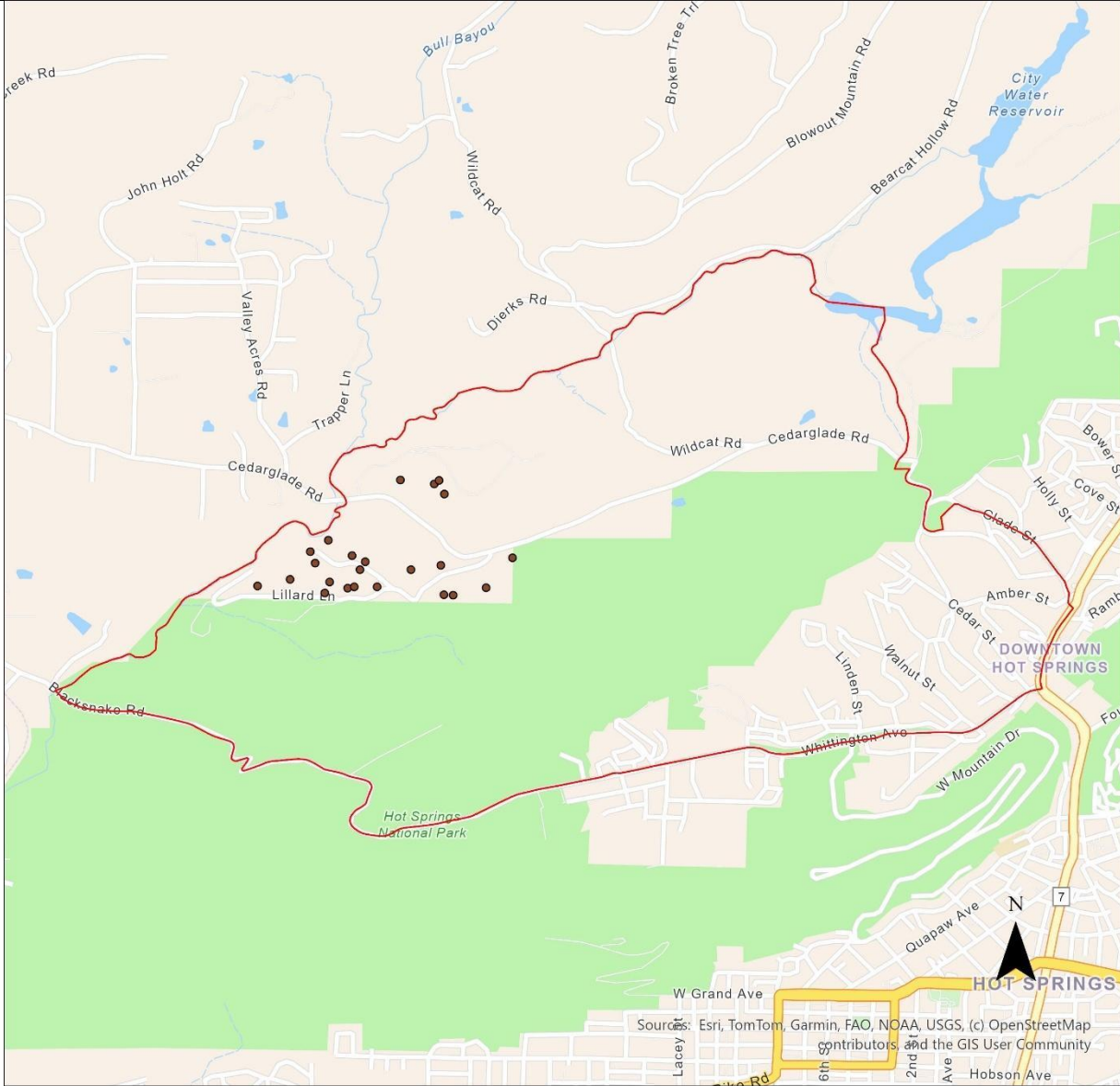
Technology: **Fiber**

Total Cost of Project: **\$102,000.00**

Requested Grant Amount: **\$76,500.00**

Committed Match Amount: **\$25,500.00**

Legislative Districts: **H84, H85, H91, S6**



0 1.87 3.75 Miles

- PAF189_Locations
- ▭ PAF_189_Boundary

Project Area Footprint (PAF) ID: 049

Selected ISP: **Windstream Arkansas LLC**

Number of BSLs: **27**

Grant Cost per BSL: **\$2,208.30**

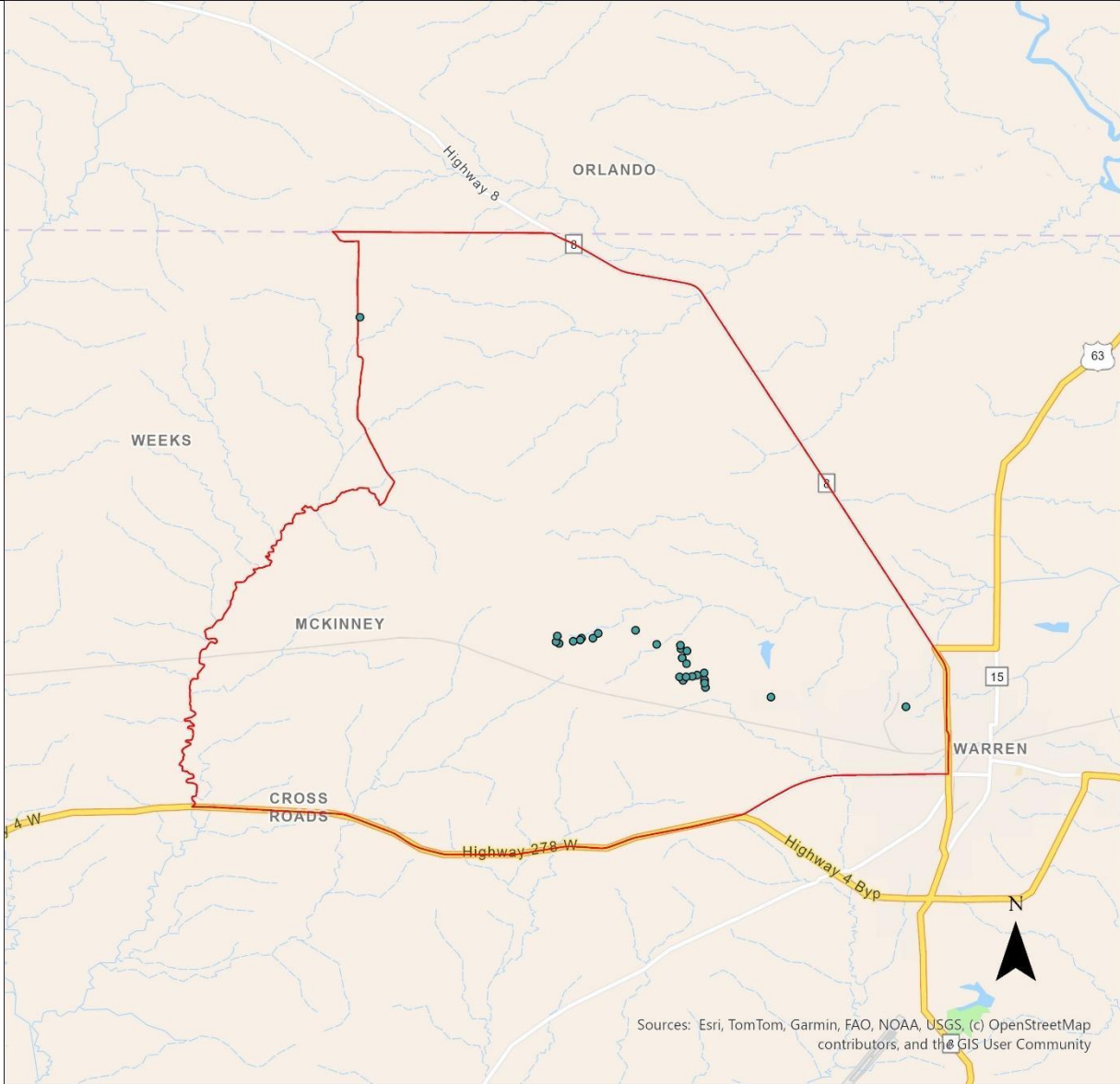
Technology: **Fiber**

Total Cost of Project: **\$79,499.33**

Requested Grant Amount: **\$59,624.00**

Committed Match Amount: **\$19,875.33**

Legislative Districts: **H94, H96, S1**



Sources: Esri, TomTom, Garmin, FAO, NOAA, USGS, (c) OpenStreetMap contributors, and the GIS User Community



- PAF049_Locations
- PAF_049_Boundary

Project Area Footprint (PAF) ID: 052

Selected ISP: **Windstream Arkansas LLC**

Number of BSLs: **54**

Grant Cost per BSL: **\$2,652.53**

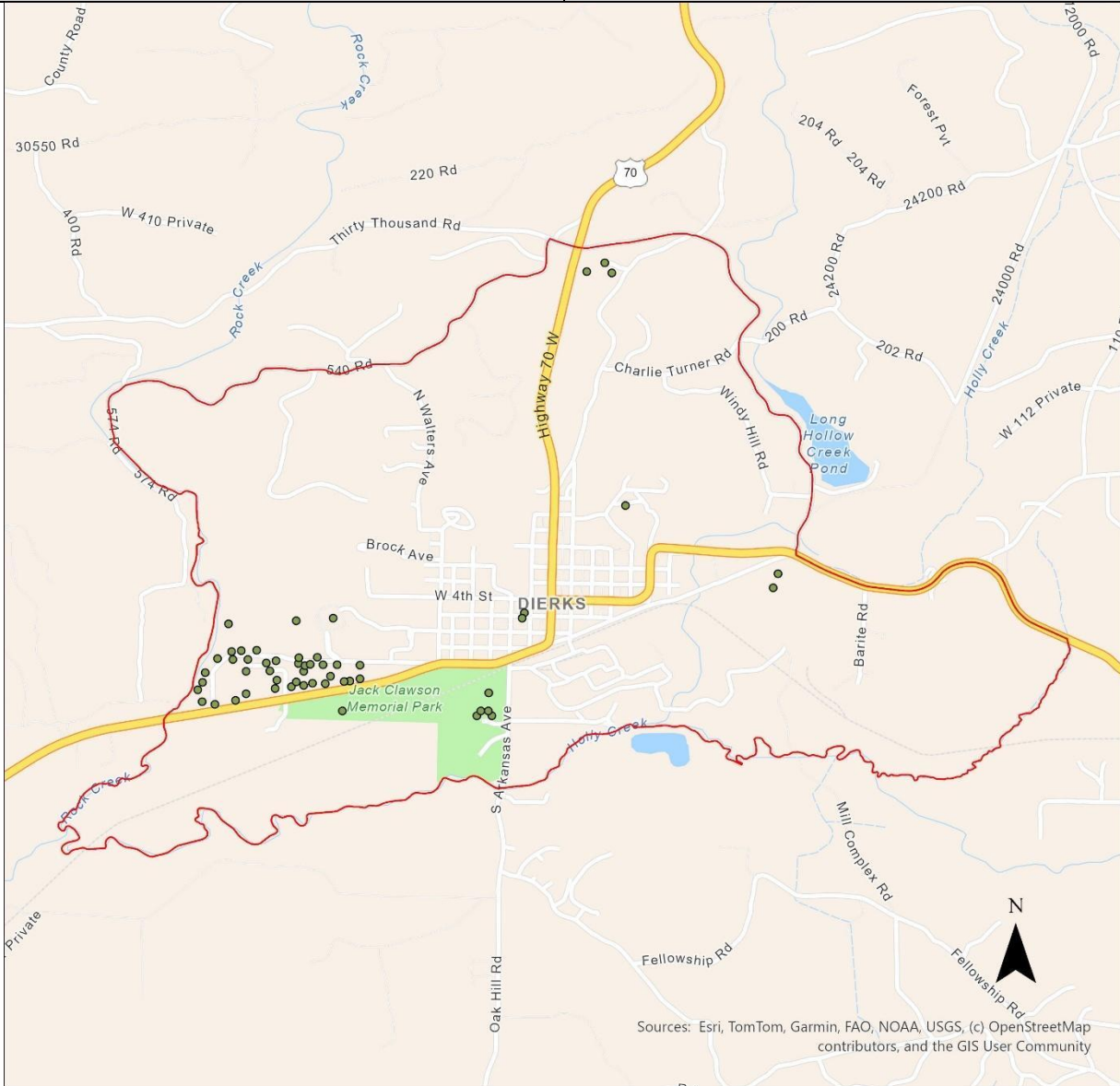
Technology: **Fiber**

Total Cost of Project: **\$190,981.88**

Requested Grant Amount: **\$143,236.41**

Committed Match Amount: **\$47,745.47**

Legislative Districts: **H86, H87, S4**



- PAF052_Locations
- ▭ PAF_052_Boundary

Project Area Footprint (PAF) ID: 153

Selected ISP: **Windstream Arkansas LLC**

Number of BSLs: **60**

Grant Cost per BSL: **\$2,781.14**

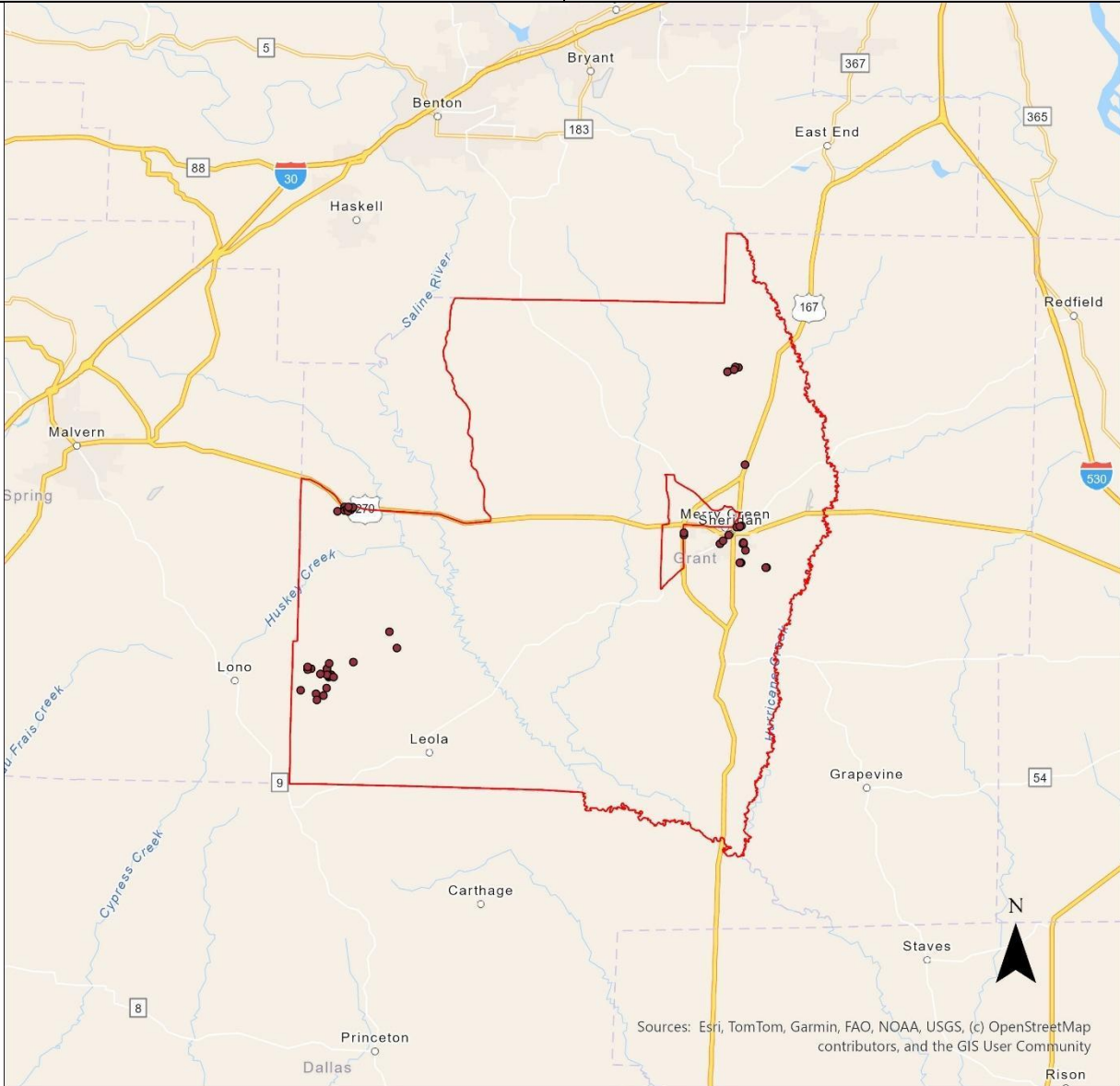
Technology: **Fiber**

Total Cost of Project: **\$222,491.89**

Requested Grant Amount: **\$166,868.42**

Committed Match Amount: **\$55,623.47**

Legislative Districts: **H92, H96, S1, S2, S7**



0 21.52 43.03 Miles

- PAF153_Locations
- PAF_153_Boundary

Project Area Footprint (PAF) ID: 154

Selected ISP: **Windstream Arkansas LLC**

Number of BSLs: **72**

Grant Cost per BSL: **\$1,668.70**

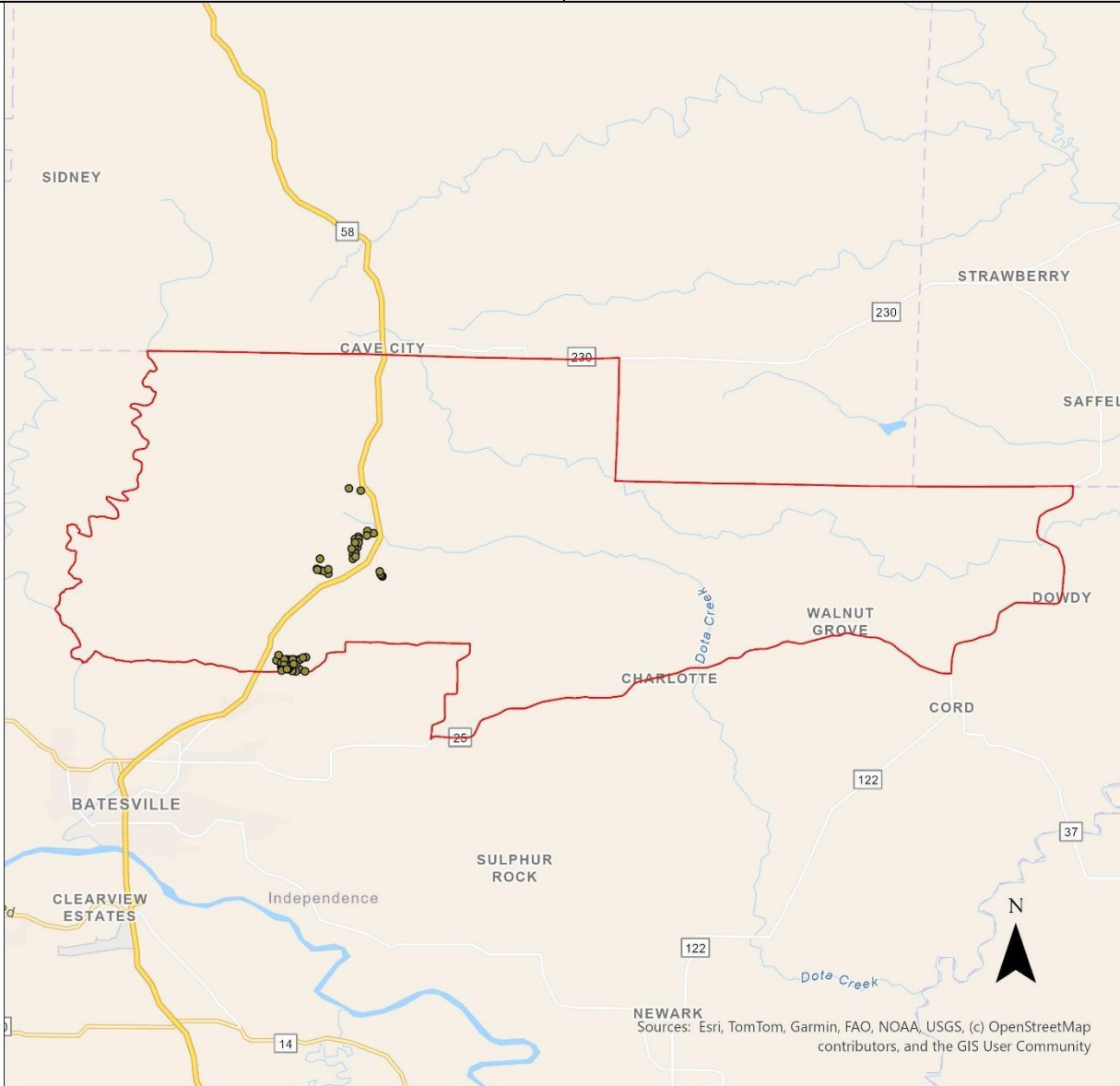
Technology: **Fiber**

Total Cost of Project: **\$160,195.56**

Requested Grant Amount: **\$120,146.42**

Committed Match Amount: **\$40,049.14**

Legislative Districts: **H28, S22**



0 12.31 24.63 Miles

- PAF154_Locations
- ▭ PAF_154_Boundary

Project Area Footprint (PAF) ID: 156

Selected ISP: **Windstream Arkansas LLC**

Number of BSLs: **73**

Grant Cost per BSL: **\$1,066.40**


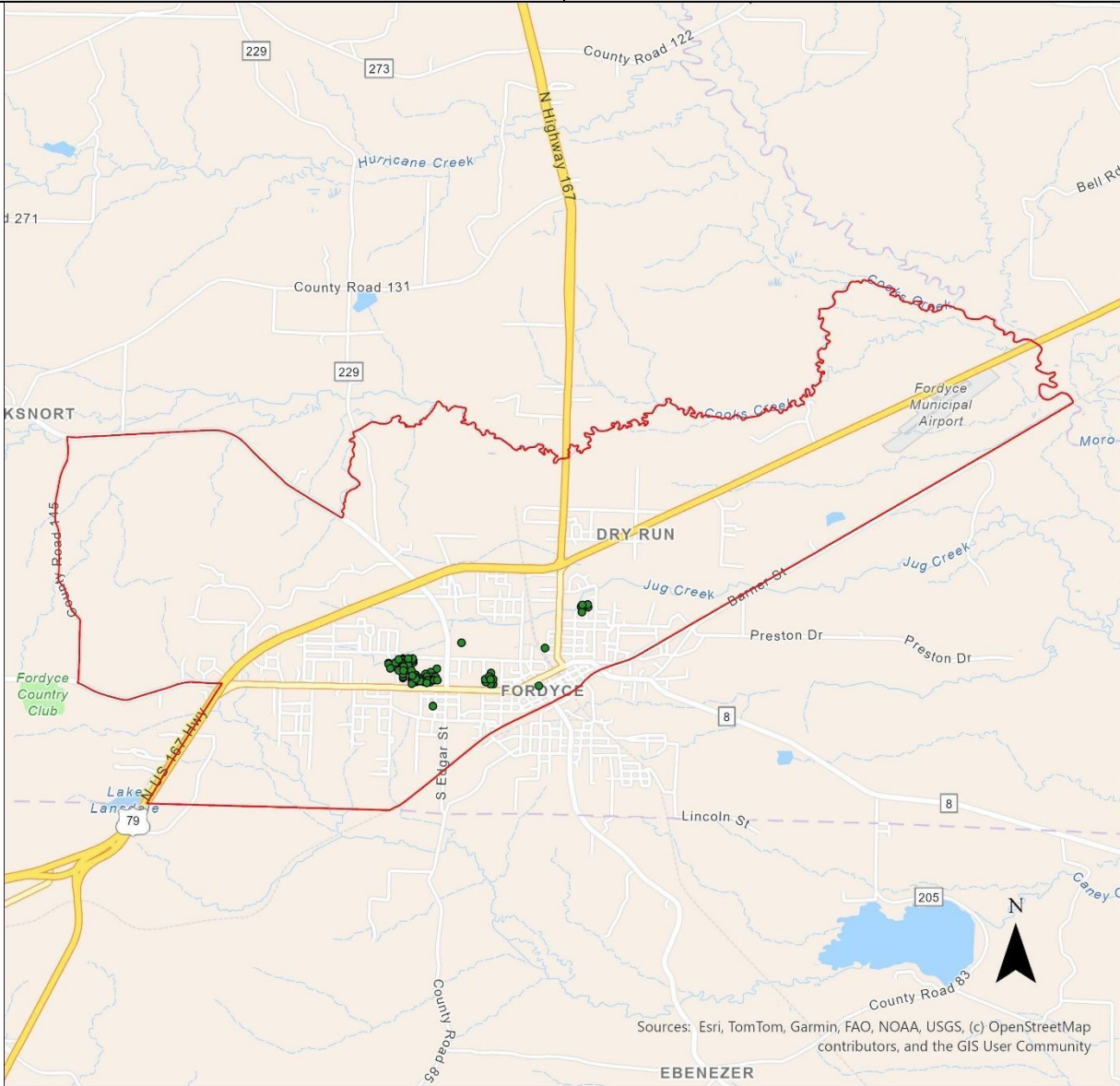
Technology: **Fiber**

Total Cost of Project: **\$103,796.00**

Requested Grant Amount: **\$77,847.00**

Committed Match Amount: **\$25,949.00**

Legislative Districts: **H96, S1, S2**



- PAF156_Locations
- ▭ PAF_156_Boundary

Sources: Esri, TomTom, Garmin, FAO, NOAA, USGS, (c) OpenStreetMap contributors, and the GIS User Community

Project Area Footprint (PAF) ID: 157

Selected ISP: **Windstream Arkansas LLC**

Number of BSLs: **81**

Grant Cost per BSL: **\$4,592.48**

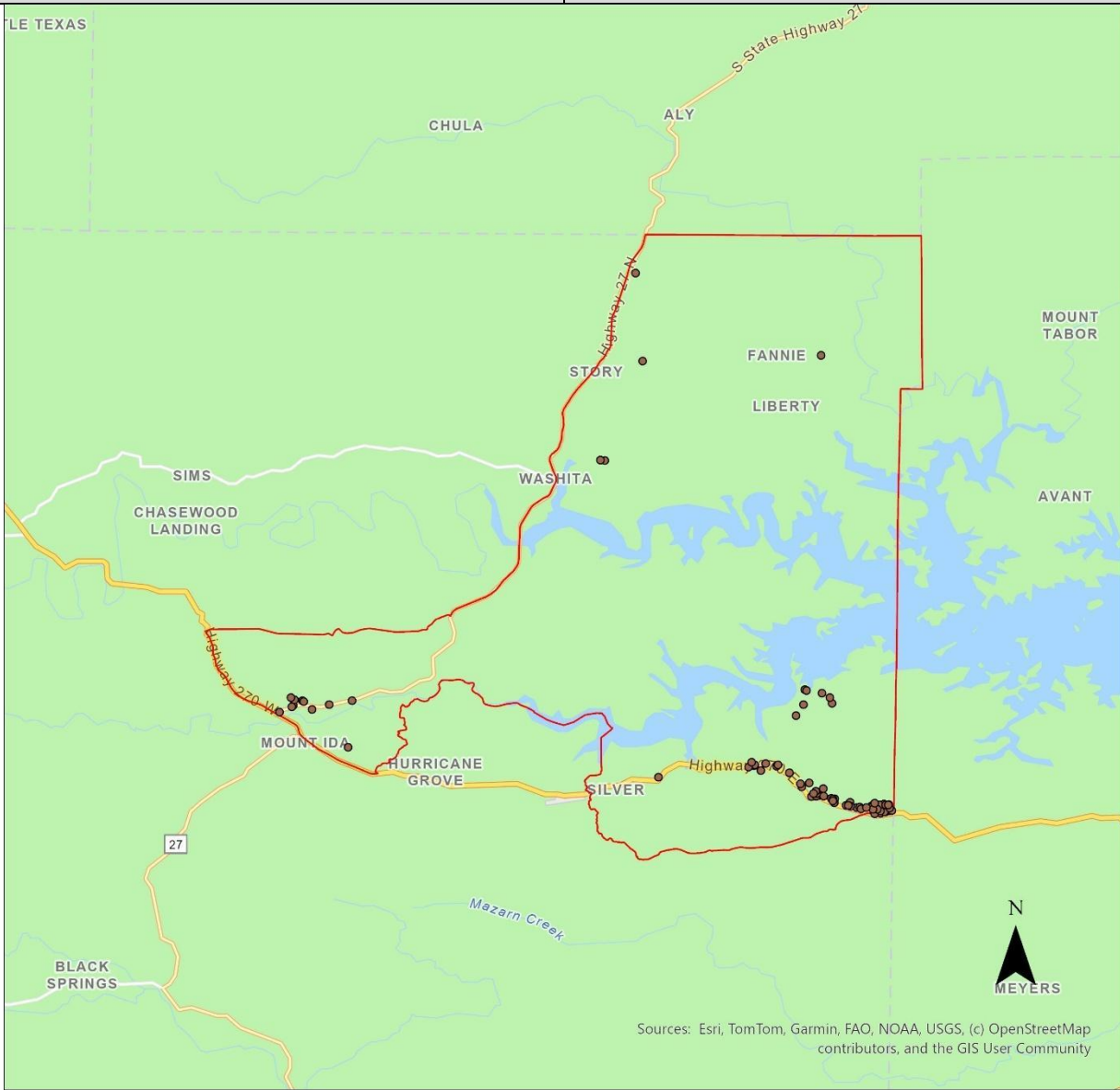
Technology: **Fiber**

Total Cost of Project: **\$495,987.36**

Requested Grant Amount: **\$371,990.52**

Committed Match Amount: **\$123,996.84**

Legislative Districts: **H85, H86, S5, S6**



- PAF157_Locations
- PAF_157_Boundary

Project Area Footprint (PAF) ID: 158

Selected ISP: **Windstream Arkansas LLC**

Number of BSLs: **38**

Grant Cost per BSL: **\$3,375.03**

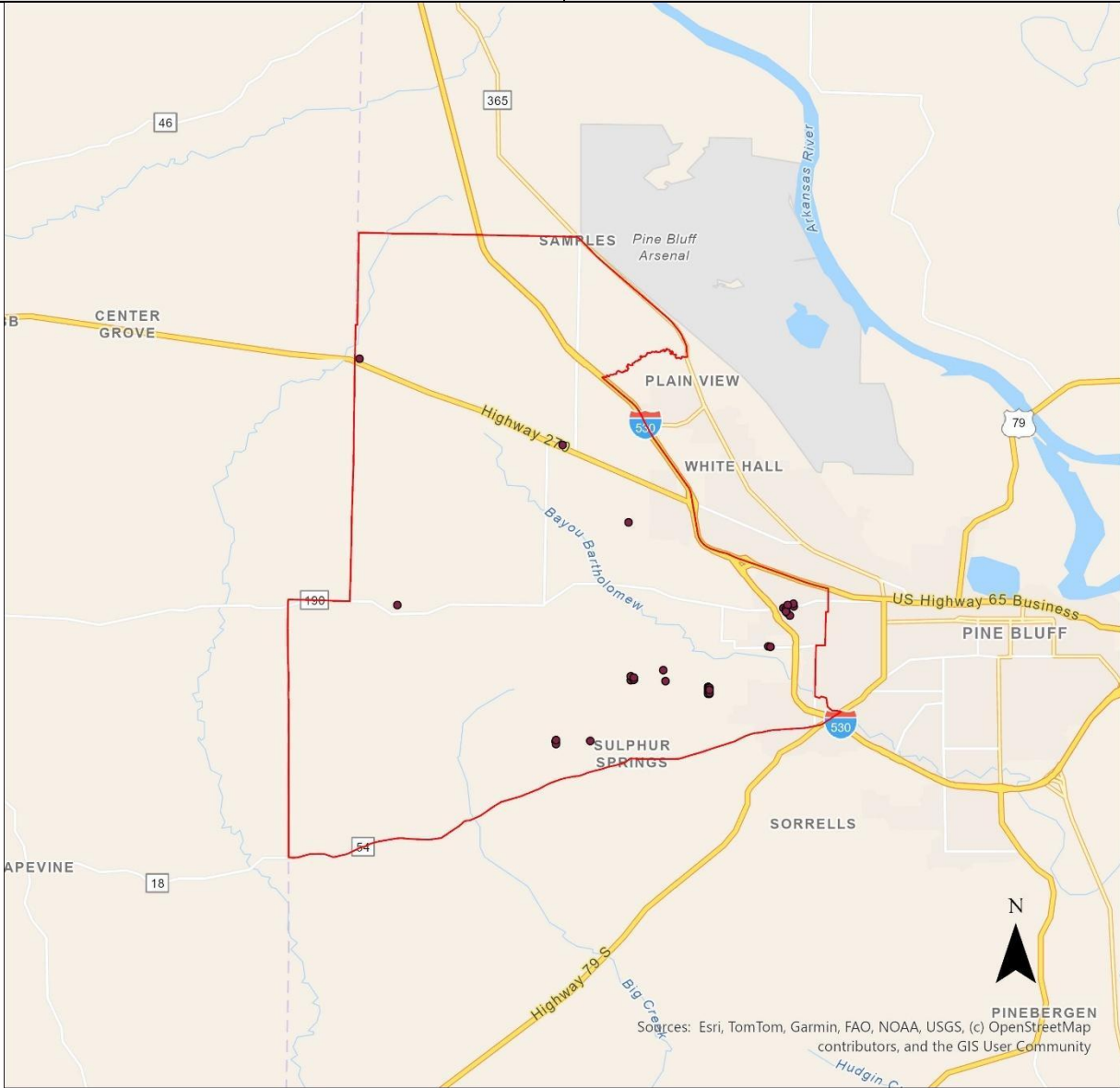
Technology: **Fiber**

Total Cost of Project: **\$171,001.43**

Requested Grant Amount: **\$128,251.07**

Committed Match Amount: **\$42,750.36**

Legislative Districts: **H65, H93, S1, S8**



0 10.85 21.71 Miles

- PAF158_Locations
- ▭ PAF_158_Boundary

Project Area Footprint (PAF) ID: 159

Selected ISP: **Windstream Arkansas LLC**

Number of BSLs: **537**

Grant Cost per BSL: **\$2,040.37**

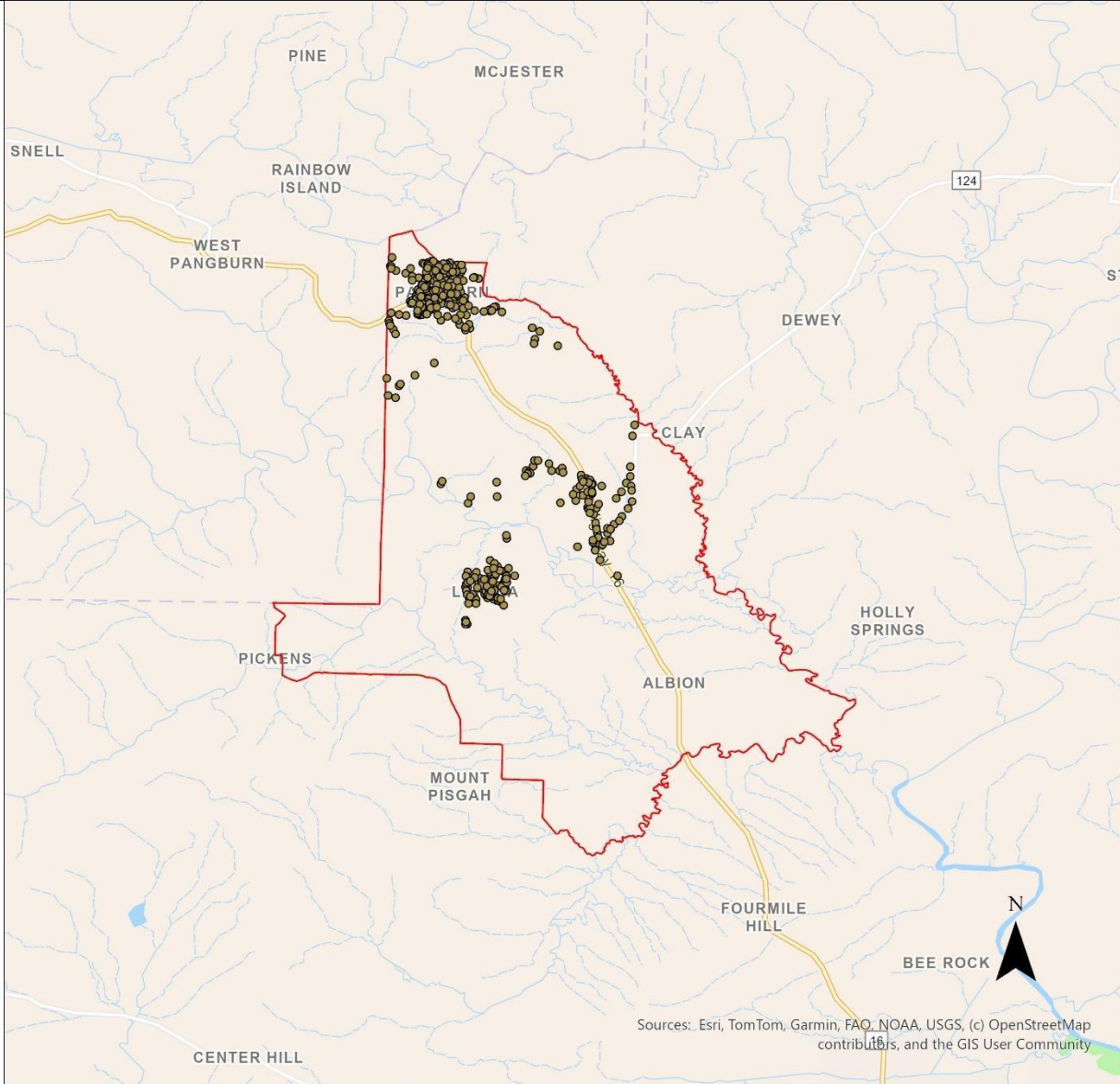
Technology: **Fiber**

Total Cost of Project: **\$1,460,908.29**

Requested Grant Amount: **\$1,095,681.22**

Committed Match Amount: **\$365,227.07**

Legislative Districts: **H40, H57, H58, S18**



Sources: Esri, TomTom, Garmin, FAO, NOAA, USGS, (c) OpenStreetMap contributors, and the GIS User Community



- PAF159_Locations
- PAF_159_Boundary

Project Area Footprint (PAF) ID: 245

Selected ISP: **Windstream Arkansas LLC**

Number of BSLs: **437**

Grant Cost per BSL: **\$6,350.14**

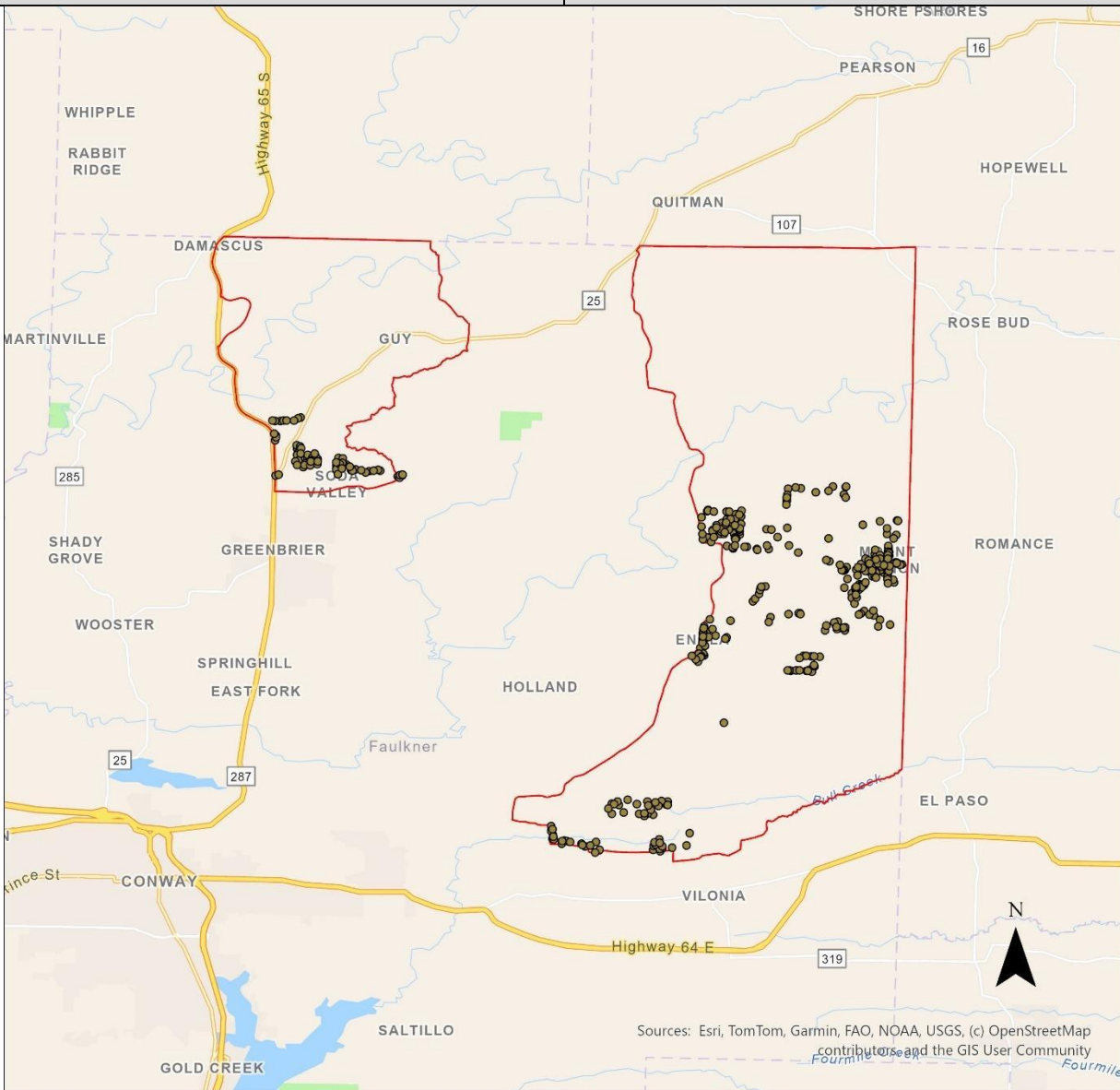
Technology: **Fiber**

Total Cost of Project: **\$3,700,013.59**


Requested Grant Amount: **\$2,775,010.19**

Committed Match Amount: **\$925,003.40**

Legislative Districts: **H42, H57, S18, S24**



Sources: Esri, TomTom, Garmin, FAO, NOAA, USGS, (c) OpenStreetMap contributors and the GIS User Community



- PAF245_Locations
- ▭ PAF_245_Boundary

Project Area Footprint (PAF) ID: 248

Selected ISP: **Windstream Arkansas LLC**

Number of BSLs: **14**

Grant Cost per BSL: **\$5,057.29**

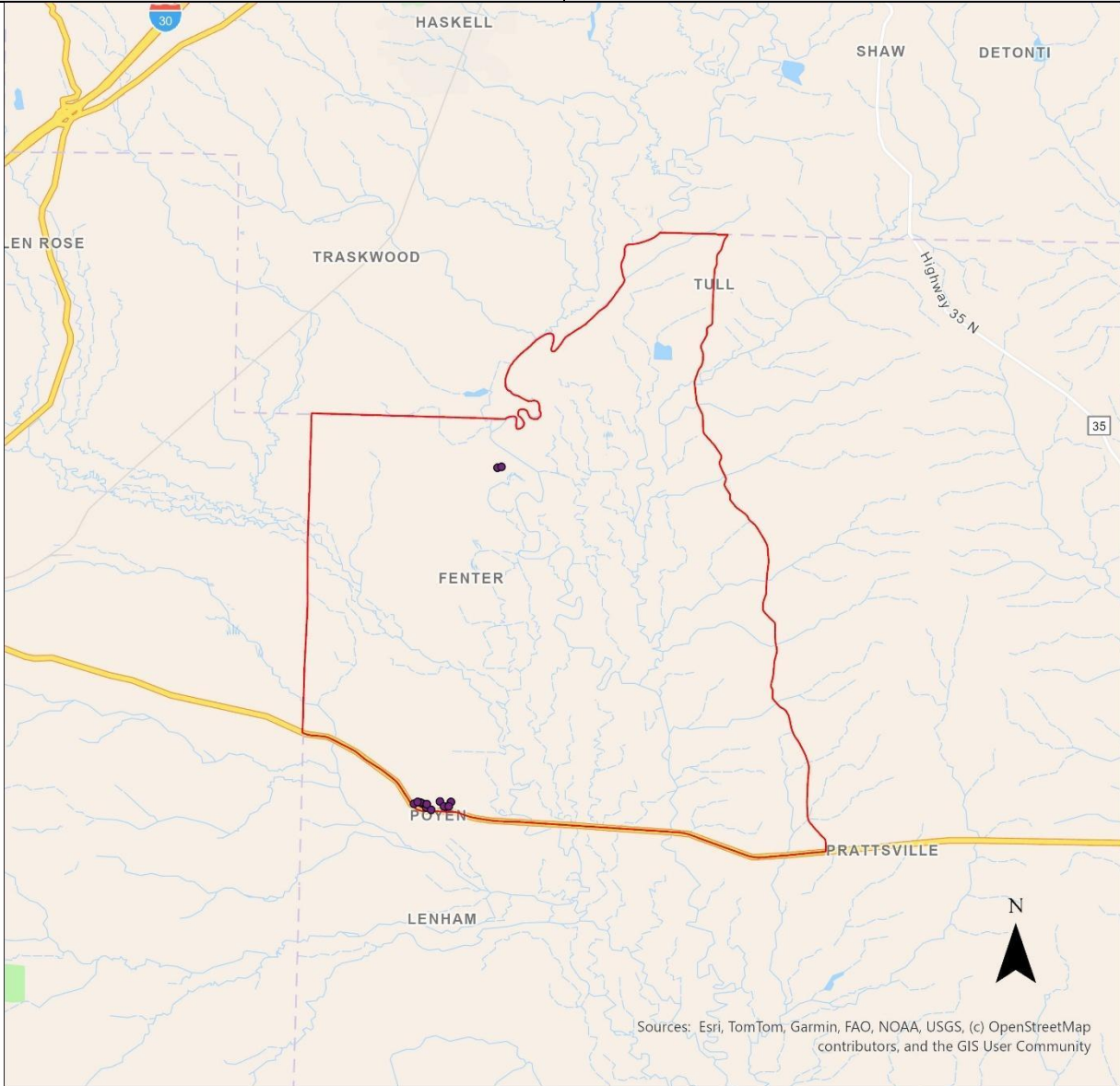
Technology: **Fiber**

Total Cost of Project: **\$94,403.00**


Requested Grant Amount: **\$70,802.00**

Committed Match Amount: **\$23,601.00**

Legislative Districts: **H29, H92, S2, S7**



Sources: Esri, TomTom, Garmin, FAO, NOAA, USGS, (c) OpenStreetMap contributors, and the GIS User Community



- PAF248_Locations
- PAF_248_Boundary