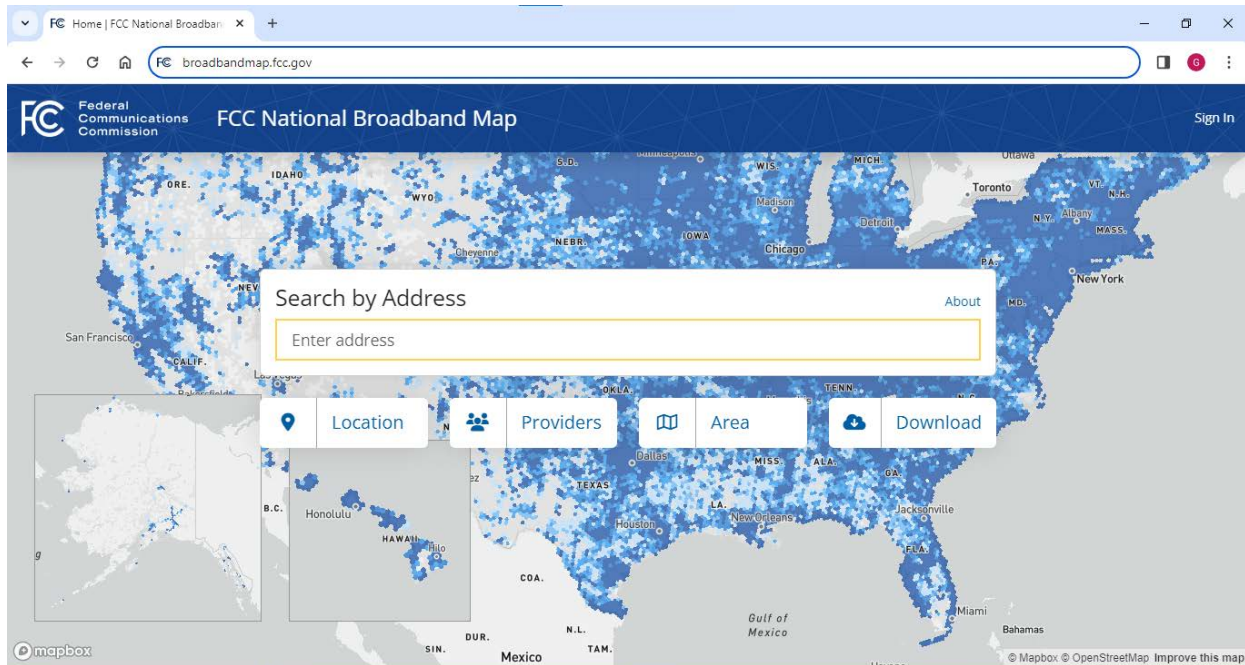


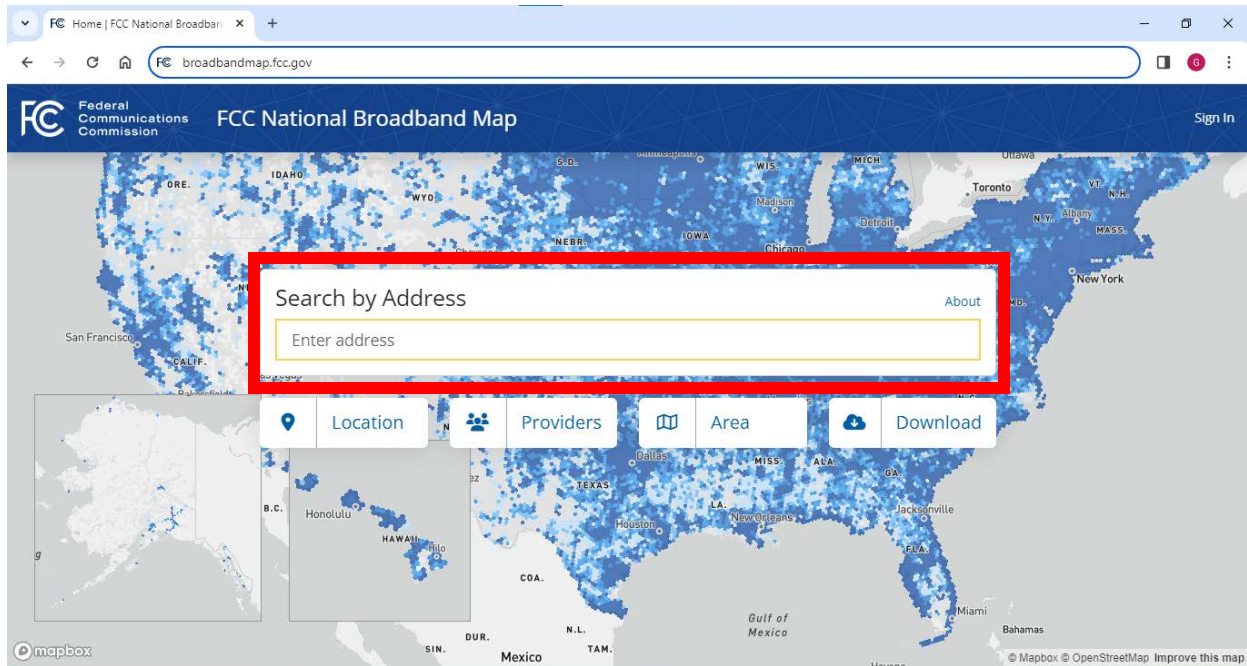
## Challenging a Location Not Present on the State Broadband Map

In order to challenge a location that is not present on the state broadband map, a separate challenge called an “FCC Fabric Challenge” must be executed. This challenge process is entirely separate from the challenge process currently under way through the Arkansas State Broadband Office. To file an “FCC Fabric Challenge,” please follow the instructions below:

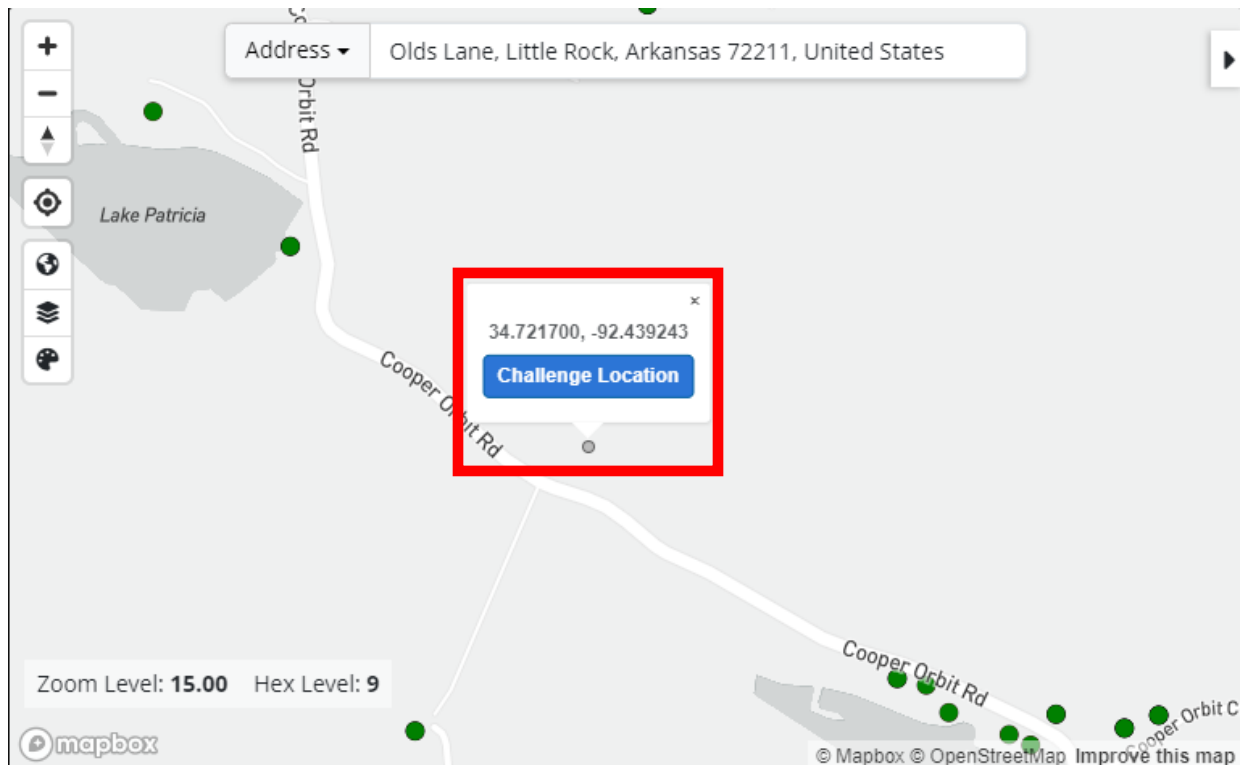
1. Visit the following website: [broadbandmap.fcc.gov](https://broadbandmap.fcc.gov).



2. In the “Search by Address” bar, enter the address of the location.



3. The mapping system should direct you to a location that is close in proximity to the address you entered. If it does not, you should move the map around until you find the area of the missing location you are attempting to challenge. Before you click the mouse, be sure to confirm that there is no location “dot” on the map where you are clicking. **Place the mouse over the location, and click.** A “Challenge Location” box should appear. **Click “Challenge Location.”**



Naturally connected.

4. **Fill out the required information**, including your name, email, address of the location, building type, description of the location, and supporting documentation (for example, utility bill with address and a screenshot of the location from Google Maps satellite view showing the building). You must scroll down to fill in all required fields. **Check the box** to certify your statement, and **click “Submit.”**

Location Challenge ×

---

*All fields required unless marked optional.*

**Contact**

---


Name

Email  Phone Number *(optional)*

**Challenge Type**

---

Category



Latitude	Longitude
34.721700	-92.439243

Submit Close

5. Your “FCC Fabric Challenge” is now in the system. You should receive email communication from the FCC regarding the status of this challenge.